


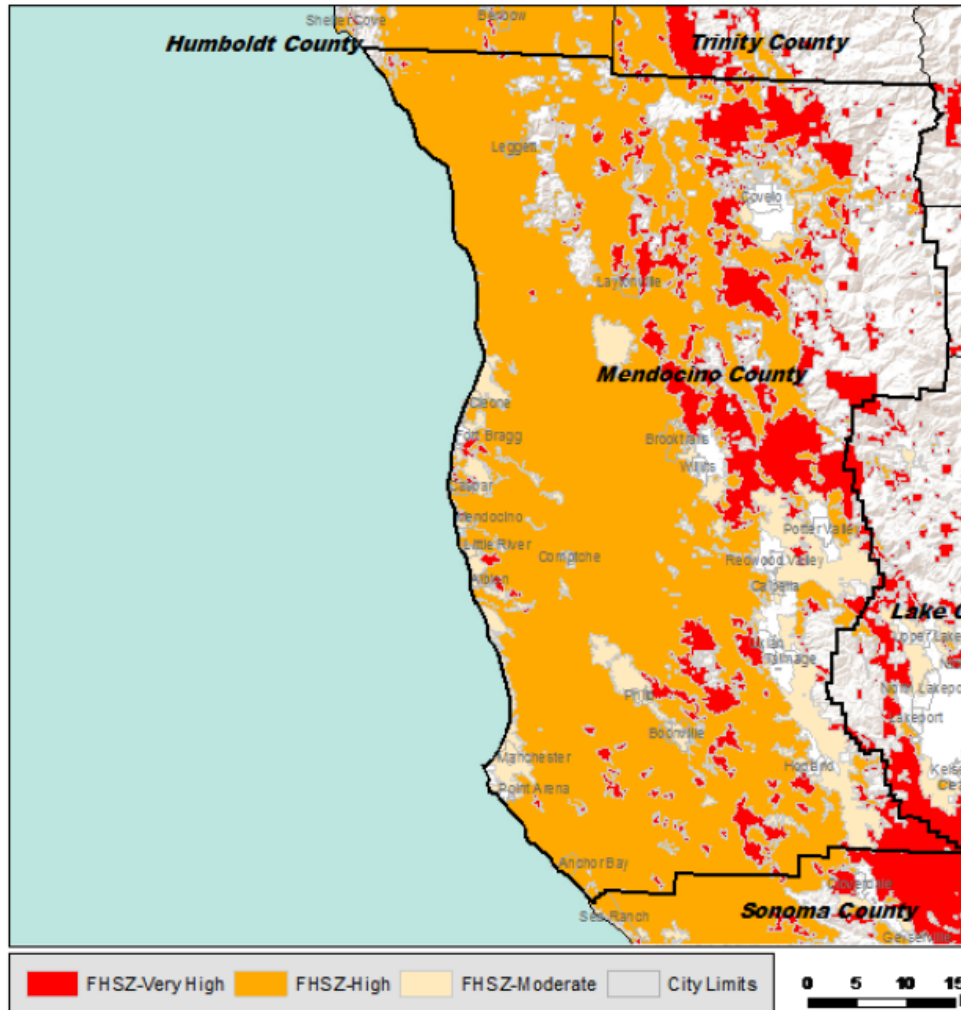
THANK YOU
- FIRE -
FIGHTERS



AP Photo/Marcio Jose Sanchez



Wildfire Hazard Severity Zones, 2007 Mendocino County



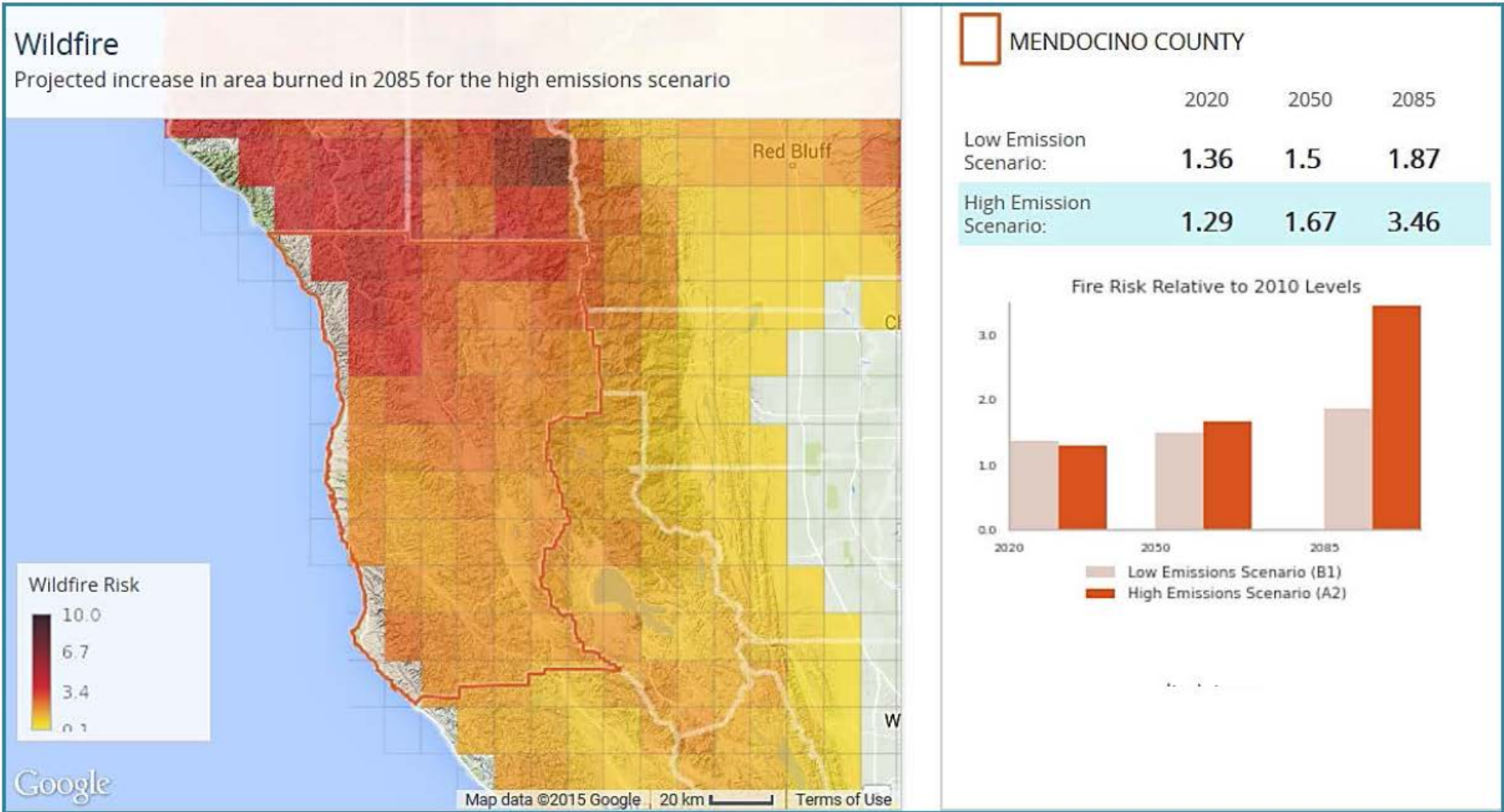
Actual Fire Areas, Oct 9 2017



Map by Nasa Worldview

<https://www.cdph.ca.gov/Programs/OHE/Pages/ClimateHealthProfileReports.aspx>

Projected Increase in Area Burned in 2085 Under High (Business-As-Usual) Emissions Scenario



Public Interest Energy Research (PIER) Program. Cal-Adapt: Exploring California's Climate Change Research. Sacramento: California Energy Commission; 2011. <http://cal-adapt.org/>

Agenda

Public Health and Safety Impacts from the Tree Mortality Emergency

Kristen Merrill, Tree Mortality Task Force, CAL FIRE

A Brief Overview of the California Forest Carbon Plan

Russ Henly, Assistant Secretary of Forest Resources Mgmt., CNRA

Tree Prescription: Recent Research on Urban Forests & Human Health

Cindy Blain, Executive Director, California ReLeaf

Greening and Health Equity Direct Benefits

Jason Vargo, Climate Change & Health Equity Program, CDPH

CAL FIRE Resource Management Grant Programs Overview

John Melvin, Resource Protection and Improvement, CAL FIRE

Urban Greening Grant Program – Brief Overview

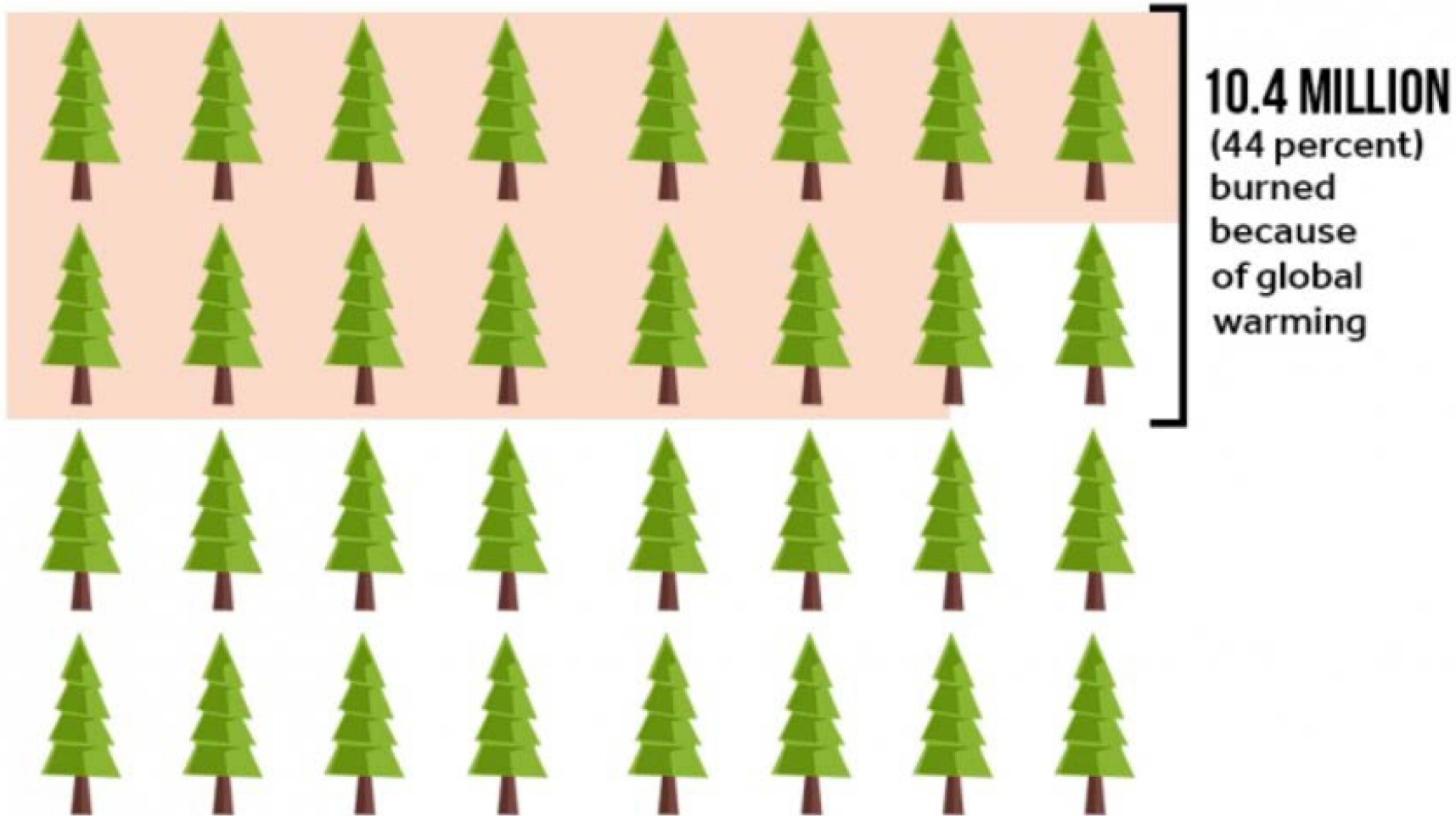
Dan Woo, Climate Change & Health Equity Program, CDPH

Health in All Policies Task Force – Parks and Greening Action Plan

Lianne Dillon, Health in All Policies Task Force, Strategic Growth Council

Warming Causes Western Forests to Burn

23.5 million acres burned in Western forest fires from 1984 to 2015



Source: Abatzoglou and Williams, "Impact of anthropogenic climate change on wildfire across western US forests," PNAS, 2016

CLIMATE  CENTRAL

**THE LOVE
IN THE AIR
IS THICKER
THAN THE
SMOKE**

#SONOMAPROUD

Photo: Anne Saunders