


State and Local Air Monitoring Network Plan



California Environmental Protection Agency



Air Resources Board

June 2009

(This page intentionally left blank)

**State of California
AIR RESOURCES BOARD**

**CALIFORNIA
STATE AND LOCAL AIR MONITORING
NETWORK PLAN - 2009**

**Planning and Technical Support Division
Air Quality Data Branch**

June 2009

ACKNOWLEDGMENT

This document was prepared by the staff of the
Air Quality Data Section, Planning and Technical Support Division.

Principal Author

Xiaomang Pan

Maps

Pheng Lee

Reviewed and Approved by:

Ron Rothacker, Manager, Air Quality Data Section

California State and Local Air Monitoring Network Plan - 2009 is published by the California Air Resources Board, P.O. Box 2815, Sacramento, CA 95812. Requests for copies and questions regarding the information should be directed to Xiaomang Pan at the address above or by email at xpan@arb.ca.gov. Electronic versions of the report are available on the web at <http://www.arb.ca.gov/aqd/netrpt/netrpt.htm>.

CALIFORNIA COUNTIES AND AIR BASINS



(This page intentionally left blank)

CALIFORNIA STATE AND LOCAL AIR MONITORING
NETWORK PLAN - 2009

TABLE OF CONTENTS

Introduction.....	1-1
Monitoring Objectives and Spatial Scales	2-1
Table 1 - Air Quality Monitoring Data Availability.....	3-1
California:	
Great Basin Valleys Air Basin.....	3-2
Lake County Air Basin.....	3-4
Lake Tahoe Air Basin	3-4
Mojave Desert Air Basin	3-4
Mountain Counties Air Basin	3-8
North Central Coast Air Basin	3-12
North Coast Air Basin	3-12
Northeast Plateau Air Basin	3-14
Sacramento Valley Air Basin	3-16
Salton Sea Air Basin	3-20
San Diego Air Basin	3-22
San Francisco Bay Area Air Basin	3-22
San Joaquin Valley Air Basin	3-28
South Central Coast Air Basin	3-32
South Coast Air Basin	3-38
Mexico:	
Mexicali and Tijuana Area	3-44
Table 2 - Criteria Pollutant and Meteorological Data Monitoring Information	4-1
California:	
Great Basin Valleys Air Basin.....	4-2
Lake County Air Basin.....	4-4
Lake Tahoe Air Basin	4-4
Mojave Desert Air Basin	4-4
Mountain Counties Air Basin	4-8
North Central Coast Air Basin	4-12
North Coast Air Basin	4-12

CALIFORNIA STATE AND LOCAL AIR MONITORING
NETWORK PLAN - 2009

TABLE OF CONTENTS (cont.)

Table 2 - Criteria Pollutant and Meteorological Data Monitoring Information (cont.)

California:	
Northeast Plateau Air Basin	4-14
Sacramento Valley Air Basin	4-16
Salton Sea Air Basin	4-20
San Diego Air Basin	4-22
San Francisco Bay Area Air Basin	4-22
San Joaquin Valley Air Basin	4-28
South Central Coast Air Basin	4-32
South Coast Air Basin	4-38
Mexico:	
Mexicali and Tijuana Areas	4-44
Air Basin/Site Location Maps.....	5-1
California:	
Figure 1. California Counties And Air Basins.....	5-3
Figure 2. Great Basin Valleys Air Basin.....	5-4
Figure 3. Lake County Air Basin.....	5-5
Figure 4. Lake Tahoe Air Basin.....	5-6
Figure 5. Mojave Desert Air Basin.....	5-7
Figure 6. Mountain Counties Air Basin.....	5-8
Figure 7. North Central Coast Air Basin.....	5-9
Figure 8. North Coast Air Basin.....	5-10
Figure 9. Northeast Plateau Air Basin.....	5-11
Figure 10. Sacramento Valley Air Basin.....	5-12
Figure 10a. Sacramento Valley Air Basin Sacramento - Yolo - Solano Counties.....	5-13
Figure 11. Salton Sea Air Basin.....	5-14
Figure 12. San Diego Air Basin.....	5-15
Figure 13. San Francisco Bay Area Air Basin.....	5-16
Figure 14. San Joaquin Valley Air Basin	5-17

CALIFORNIA STATE AND LOCAL AIR MONITORING
NETWORK PLAN - 2009

TABLE OF CONTENTS (cont.)

Air Basin/Site Location Maps (cont.)

California:

Figure 15. South Central Coast Air Basin 5-18

Figure 16. South Coast Air Basin 5-19

Figure 16a. South Coast Air Basin - Los Angeles County..... 5-20

Mexico:

Figure 17. Mexicali and Tijuana Areas..... 5-21

Appendix A - Speciated Compounds

NMOC 6-1

PM2.5 6-4

TOXICS..... 6-6

Appendix B - New Sites for 2009..... 7-1

Glossary 8-1

(This page intentionally left blank)

INTRODUCTION

The State and Local Air Monitoring Network Plan provides the results of the annual review of the air monitoring stations in California. These stations house monitoring instruments that measure ambient levels of gaseous and particulate (solid and liquid aerosol) air pollutants. Some of the stations also collect meteorological data. The plan contains updated monitoring information about the types of ambient air quality information that the Planning and Technical Support Division of the California Air Resources Board (ARB) can provide upon request (aqdweb@arb.ca.gov).

The plan serves as a directory of routine ambient air quality monitoring that has occurred in California since 1995. The information includes the data availability for air quality and meteorological data, the location of the monitoring stations, and the type of ambient air quality monitoring performed at each monitoring station. This report is also available for downloading from <http://www.arb.ca.gov/aqd/netrpt/netrpt.htm>.

The monitoring stations in the State are operated by the ARB, by local Air Pollution Control Districts (APCD) or Air Quality Management Districts (AQMD), by private contractors, and by the National Park Service (NPS). These entities operate more than 250 air monitoring stations in California. The ARB operates air monitoring stations throughout the State. Most of the local districts operate air monitoring stations within their jurisdictions. In some portions of the State, private contractors operate monitoring stations under contract with businesses that are required by permit conditions to conduct monitoring. The National Park Service also operates a number of air monitoring stations in the National Parks and National Monuments throughout California. There are a few monitoring stations located in Tijuana, Mexicali, and Rosarito Playas, Mexico, operated by the government of the State of Baja, Mexico. The locations of the stations throughout the network are presented in Table 2 and on maps that are included in this report as Figures 1 through 17, starting on page 5-1.

The geographical jurisdictions of different local districts range from a portion of a county to several counties. While some local districts have authority to do air monitoring in the single county within their jurisdiction (e.g., San Diego APCD), other districts have authority over more than one county (e.g., Feather River AQMD), and still other districts have authority over an entire air basin (e.g., Bay Area AQMD). Note that a number of counties lie in more than one air basin (e.g., Kern County). Also, some districts have authority to monitor only in the portion of the county within the air basin it resides in (e.g., Northern Sonoma County APCD).

In late 1984, the ARB established statewide ambient air toxic monitoring to facilitate the identification and control of toxic air contaminants in California, pursuant to 1983 amendments to the Health and Safety Code (AB 1807,

Tanner). The ARB, one local agency, i.e., the Bay Area AQMD, and the National Park Service have toxics monitoring networks that report data at a total of 31 long-term air monitoring stations in the State and two air monitoring stations in Mexico. The ARB's sampling network consists of 16 stations located throughout California and the two in Mexico. Some of the stations in the ARB toxics sampling network contain ARB monitoring equipment operated by local district staff. The ARB's California network consists of stations located in the San Francisco Bay Area, South Coast, San Diego, South Central Coast, Sacramento Valley, Salton Sea, and San Joaquin Valley Air Basins. In addition, the 16 special purpose toxics monitoring stations operated by the Bay Area are included in this year's report. Two of those stations also include some toxics data streams for which the ARB is responsible. The National Park Service operates and submits data for one long-term toxics monitoring station in California.

The State and Local Air Monitoring Network Plan contains two tables, a map section, two appendices, and a glossary. Table 1 lists the range of years of ambient air quality and meteorology data that are available for monitors that have been active at any time between 1995 and early 2009.

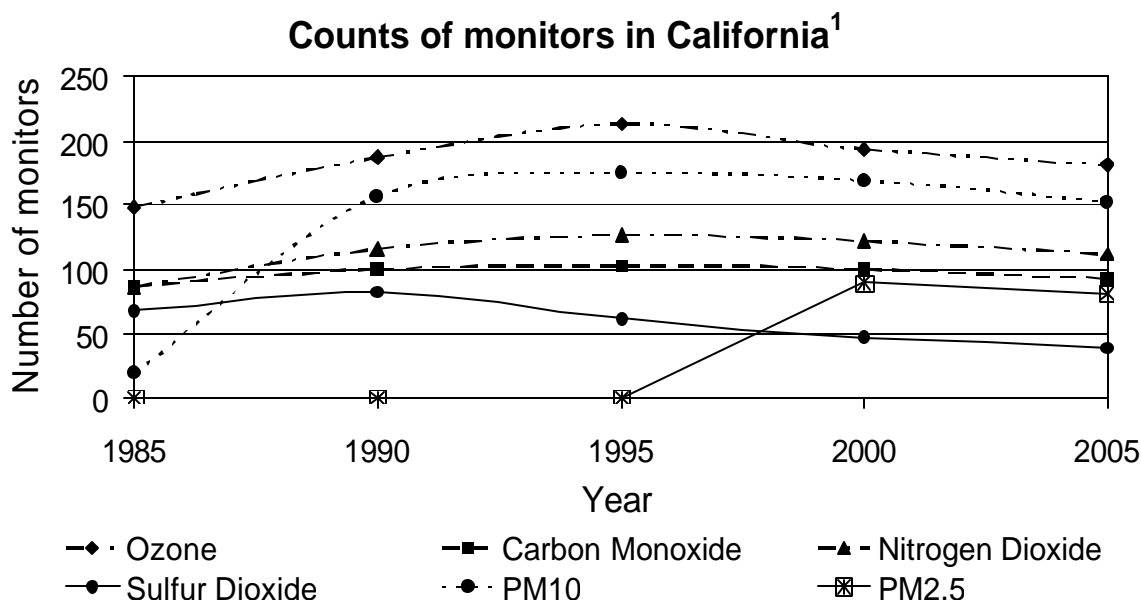
Table 2 includes several types of information about each monitoring site, including several attributes of each criteria pollutant monitor, the meteorological data availability, site location information, and the operating agency. A criteria pollutant is a pollutant which has a National Ambient Air Quality Standard (NAAQS) to protect public health and welfare. The monitor information listed for the criteria pollutants includes the network designation, sampling or analysis method, spatial scale, and monitoring objective. Only monitoring methods that are considered to be reference or equivalent methods by both the U.S. EPA and the ARB are included in Table 2. The sites included in Table 2 are those that have been in operation at some time since 1995.

Table 2 also indicates air monitoring stations that collect meteorological data, and the types of data collected. In addition, Table 2 lists the geographical locations of the monitoring sites. The locations are specified by latitudes and longitudes, as well as by elevations in meters. The elevation data have not been reviewed and are preliminary. For some sites, not all of the location information is available.

Appendix A contains lists of PM_{2.5}, nonmethane organic, and toxic compounds for which data are available. Appendix B lists the monitoring sites that began monitoring and reporting data by May 2009 and since we gathered information in May 2008 for the previous report. Air monitoring terminology used throughout the two tables is described in the glossary under the categories of Pollutant, Meteorological Parameter, Monitor Designation, Sampling or Analysis Method, Spatial Scale, and Monitoring Objectives.

The two tables in this report are organized alphabetically by air basin. Within each air basin, the counties are arranged in alphabetical order, and within each county the monitoring sites are also arranged in alphabetical order. The map section is also arranged alphabetically by air basin. For quick referencing between Tables 1 and 2, information for the same site can be located on respective pages within Table 1 and Table 2. For example, a site listed in Table 1 on page 3-17 will be listed in Table 2 on page 4-17.

The graph below shows the change in the number of sites monitoring each of the federal criteria pollutants over the last 20 years.



1. For the six pollutants with federal ambient air quality standards.

Access to more information about the network

While this report includes a great deal of information about the ambient air quality monitoring network, much more information is readily available, including summaries of the pollutant data from the monitors around the State. Much of this information is available on the web.

To view summaries of the official air quality data from sites around the State, go to <http://www.arb.ca.gov/adam/welcome.html>. For summaries of the data monitored today, yesterday, last week, and the last few months, go to <http://www.arb.ca.gov/aqd/aqinfo.htm>. A more general web page that lists links to other aspects of the ambient air quality data program is at <http://www.arb.ca.gov/aqd/aqdp.htm>.

A broad overview of information about ambient air quality data in general that is in a question and answer format can be found at the following web page: <http://www.arb.ca.gov/aqd/aqfaq/>. This web page includes dozens of links to additional technical and non-technical information.

Information about the monitoring sites that routinely monitor and submit air quality data in California, along with detailed local maps showing the location of the sites, can be found at <http://www.arb.ca.gov/aaqm/mldaqsb/amn.htm>. A more general web page that provides links to other aspects of ambient monitoring is located at <http://www.arb.ca.gov/aaqm/aaqm.htm>.

MONITORING OBJECTIVES AND SPATIAL SCALES

As listed by the U.S. Environmental Protection Agency, the monitoring objectives that the monitors in a monitoring network are to achieve include the following: (1) the highest pollutant concentrations; (2) the representative concentrations in areas of high population density; (3) the impact of major pollution emissions sources; (4) the general background concentration levels; (5) the extent of pollutant transport, and (6) impacts on visibility, vegetation, and other welfare-based impacts.

The physical siting of an air monitoring station must achieve a spatial scale of representativeness that is consistent with the monitoring objective of the monitor. The spatial scale results from the physical location of the site with respect to the pollutant sources. It estimates the size of the area surrounding the monitoring site that experiences uniform pollutant concentrations.

The categories of spatial scale are:

- Microscale - An area of uniform pollutant concentrations ranging from several meters up to 100 meters.
- Middle Scale - Uniform pollutant concentrations in an area of about 100 meters to 0.5 kilometer.
- Neighborhood Scale - An area with dimensions in the 0.5 to 4.0 kilometer range.
- Urban Scale - Citywide pollutant conditions with dimensions ranging from 4 to 50 kilometers.
- Regional Scale – A large area, usually rural, of the same general geography and without large sources that extends from tens to hundreds of kilometers.

Monitoring objectives and associated spatial scales are summarized in the table below.

Monitoring Objective	Appropriate Spatial Scale
Highest concentration or source impact	Micro, Middle, Neighborhood, or Urban*
High population densities	Neighborhood or Urban
Background levels, regional transport, or impacts on visibility, vegetation, and other welfare-based impacts.	Urban or Regional

* Less frequently

(This page intentionally left blank)

TABLE 1

Air Quality Monitoring Data Availability

TABLE 1

Air Quality Monitoring Data Availability

(Stations active at any time since 1995)

Station	AQS Site #	ADAM Site #	Criteria Pollutants					Toxics	
			OZONE	CO	NO2	SO2	PM2.5	PM10	TSP Lead
Great Basin Valleys Air Basin									
Inyo County									
Bishop-351 N Main Street	060270017	3119						93-97	
* Bishop-Line	060270002	2116						06-07	
Bishop-Short Street	060270015	3006	91-95	91-95					
* Coso Gate	060270020	3252							
Coso Junction-10 miles E	060271014	2366						88-98	
* Coso Junction-Highway 395 Rest Area	060271001	2248						86-06	
* Death Valley Natl Monument	060270101	3151	93-09**					93-06	
* Dirty Sox	060270022	3260						99-07	
* Flat Rock-Highway 190	060270024	3497						01-07	
* Independence-789 N Willows Street	060271028	3691							
* Keeler-Cerro Gordo Road	060271003	3154					99-09	94-09	
LAWS-Joe Smith Road	060270027	3684							
* Lizard Tail-NE Shoreline Owens Lake	060270028	3735							
* Lone Pine-1101 E-SHA Lane	060271018	3692							
* Lone Pine-E Locust Street	060270004	2219						83-07	
* North Beach Owens Lake	060270029	3740							
Olancha-E Fall Road	060270016	3118						92-95	
* Olancha-Walker Creek Road	060270021	3210						95-07	
* Owens Lake-Ash Point	060270026	3680							
Pearsonville-Pearson Road	060270018	3120						93-96	
* Shell Cut-Highway 190	060270025	3498						01-07	
Mono County									
* Hammill Valley-693 Rawson Ranch Road	060510012	3499							
Hoover	060519000	3707						01-06	

* Sites active at some time during 2007 through early 2009.

** Realtime data are available for the monitor.

^^ Submittals of data for a PM2.5 BAM federal equivalent method (FEM) monitor began at this site between May 2008 and April 2009.

TABLE 1

Air Quality Monitoring Data Availability

(Stations active at any time since 1995)

Other Particulate Matter Parameters							Other Parameters							
PM2.5 BAM	PM2.5 Spec	PM10 Ion	PM10 Carbon	PM10 Contn.	TSP	TSP SO4/NO3	COH	Light Scat	NMOC	CH4	NMHC	THC	H2S	Met
Great Basin Valleys Air Basin														
Inyo County														
				06-09	87-87								98-09	06-08
													88-92	97-00
	93-04			06-09	79-81								85-07	97-00
				99-09										93-09**
				01-09										99-08
				05-09										01-08
				94-09										05-09
				04-06										97-09
				08-09										08-08
				05-09										05-09
		81-94		93-09	80-87									
				08-09										
				94-95										95-97
				95-09										97-09
				04-09										07-09
				01-09										01-09
Mono County														
														00-09
	00-04													01-04

TABLE 1

Air Quality Monitoring Data Availability

(Stations active at any time since 1995)

Station	AQS Site #	ADAM Site #	Criteria Pollutants						Toxics	
			OZONE	CO	NO2	SO2	PM2.5	PM10	TSP Lead	Toxics
* Lee Vining-SMS	060510005	2224						88-09		
* Mammoth Lakes-Gateway HC	060510001	2915	84-04	84-02				00-05	86-09	89-89
* Mono Lake North Shore	060510011	3493						00-08		
* Mono Lake-Simis Residence	060510007	2214						86-08		
Lake County Air Basin										
Lake County										
* Anderson Springs	060333010	2052						05-09		
* Glenbrook-High Valley Road	060333011	2363						05-09		
* Hobergs-Pine Summit	060333012	3166								
* Lakeport-Lakeport Blvd	060333001	2914	80-09**	89-91				99-09	86-09	74-85
Lake Tahoe Air Basin										
El Dorado County										
Bliss State Park	060179000	3698						90-06		
* South Lake Tahoe-1901 Airport Road	060170013	3685	05-09**							
South Lake Tahoe-Al Tahoe Blvd	060170008	2932		79-82				89-97		
* South Lake Tahoe-Sandy Way	060170011	2948	92-04	93-04	93-04			99-04	92-05	
South Lake Tahoe-Stateline	060170005	2169		80-98						
Placer County										
Olympic Valley-Squaw Valley	060611005	3167						95-96		
Tahoe City-Lake Forest Road	060610007	3669	02-04	02-04	02-04			02-04		
Tahoe City-River Road	060610005	3025		93-95						
Mojave Desert Air Basin										
Kern County										
Boron-26965 Cote Street	060299000	3218	95-95							
* Canebrake	060290017	3741						09-09		

* Sites active at some time during 2007 through early 2009.

** Realtime data are available for the monitor.

^^ Submittals of data for a PM2.5 BAM federal equivalent method (FEM) monitor began at this site between May 2008 and April 2009.

TABLE 1

Air Quality Monitoring Data Availability

(Stations active at any time since 1995)

Other Particulate Matter Parameters							Other Parameters							
PM2.5 BAM	PM2.5 Spec	PM10 Ion	PM10 Carbon	PM10 Contin.	TSP	TSP SO4/NO3	COH	Light Scat	NMOC	CH4	NMHC	THC	H2S	Met
		81-81		01-04	81-88									97-08
		85-94	94-98	08-09**	85-87		84-91						84-90	97-09
				08-09										00-09
		82-83			81-92									97-09
Lake County Air Basin														
Lake County														
													81-09	96-09
													86-09	96-09
													86-09	96-09
		85-88			74-85	76-85	80-09**	80-09**						06-09
Lake Tahoe Air Basin														
El Dorado County														
	90-04													93-04
	89-99													89-97
	03-04			02-02			92-01	93-00						95-09**
Placer County														
	03-04	95-96	95-96	02-04										03-04
														95-95
Mojave Desert Air Basin														
Kern County														
														95-95

TABLE 1

Air Quality Monitoring Data Availability

(Stations active at any time since 1995)

Station	AQS Site #	ADAM Site #	Criteria Pollutants						Toxics	
			OZONE	CO	NO2	SO2	PM2.5	PM10	TSP Lead	Toxics
China Lake-Powerline Road	060291001	2774						89-04	80-88	
Dome Lands Wilderness	060299901	3699								
Inyokern-Airport	060290013	3123						93-96		
* Mojave-923 Poole Street	060290011	3121	93-09**		93-05			99-09	94-09	
* Ridgecrest-100 West California Avenue	060290015	3492						99-09	00-09	
Ridgecrest-Las Flores Avenue	060290012	3122						00-03	93-96	
Tehachapi-Jameson Road	060291005	3165	95-95							
Los Angeles County										
* Lancaster-43301 Division Street	060379033	3658	01-09**	01-09**	01-09**			01-09	02-09	
Lancaster-W Pondera Street	060379002	3007	90-01	90-01	90-01			99-01	90-99	
Palmdale	060379006	3219	95-95							
Riverside County										
* Blythe-445 West Murphy Street	060659003	3673	03-09**							
* Joshua Tree National Park-Pinto Wells	060651004	3732								
San Bernardino County										
Apple Valley	060710109	3162								
Baldy Mesa	060719006	3259	95-95							
* Barstow	060710001	2923	73-09**	73-09**	73-09**	93-95		86-09	76-89	
Barstow - Daggett	060710110	3163								
Flash Mountain	060719007	3221	95-95							
* Hesperia-Olive Street	060714001	2650	85-09**	86-98	86-98	86-98		89-09	86-88	
* Joshua Tree-National Monument	060719002	3152	93-09**			91-04		00-06		
* Lucerne Valley-Middle School	060710013	2961						90-09		
Ludlow	060719000	3257	95-95							
* Mojave National Preserve	060711001	3733								
* Phelan-Beekley Road and Phelan Road	060710012	2830	88-09**	88-96	88-98	88-98				

* Sites active at some time during 2007 through early 2009.

** Realtime data are available for the monitor.

^^ Submittals of data for a PM2.5 BAM federal equivalent method (FEM) monitor began at this site between May 2008 and April 2009.

TABLE 1

Air Quality Monitoring Data Availability

(Stations active at any time since 1995)

Other Particulate Matter Parameters							Other Parameters							
PM2.5 BAM	PM2.5 Spec.	PM10 Ion	PM10 Carbon	PM10 Contin.	TSP	TSP SO4/NO3	COH	Light Scat	NMOC	CH4	NMHC	THC	H2S	Met
	94-98	89-01			74-91	80-88								
		94-01												95-09** 08-09**
Los Angeles County														
				01-01**										01-09**
		90-97	94-01	90-90	90-90									94-01 95-95
Riverside County														
														03-09** 07-08
San Bernardino County														
		85-96			76-89	75-89	70-80							95-95 95-95 94-09** 95-95 95-95
	88-04	89-96			86-88	86-88								94-09** 93-09**
		90-96												95-95 08-08
														94-09**

TABLE 1

Air Quality Monitoring Data Availability

(Stations active at any time since 1995)

Station	AQS Site #	ADAM Site #	Criteria Pollutants						Toxics	
			OZONE	CO	NO2	SO2	PM2.5	PM10	TSP Lead	Toxics
Quartzite Mountain	060719008	3222	95-95							
Shadow Mountain	060719003	3220	95-95							
Trona-Athol	060710015	2990	93-97		93-97	93-97		93-97	93-96	
* Trona-Athol and Telegraph	060711234	3215	97-09**		97-09**	97-09**		97-09		
Twentynine Palms-Adobe Road #2	060710017	3124	94-05**	94-97**	94-98**	94-97**		94-05		
* Victorville-14306 Park Avenue	060710306	3500	00-09**	00-09**	00-09**	00-09**	00-09	01-09		
Victorville-Armagosa Road	060710014	2963	91-99	93-99	91-99	91-99	99-99	91-00		
Mountain Counties Air Basin										
Amador County										
Buena Vista-5730 Buena Vista Road	060050011	3205						97-97		
Jackson-Buena Vista Road	060050010	3199						97-97		
* Jackson-Clinton Road	060050002	2993	92-09**	92-05						
Calaveras County										
* San Andreas-Gold Strike Road	060090001	3144	94-09**	94-05		79-80	99-09	94-09		
El Dorado County										
Big Hill Lookout Road	060172003	3671	03-04	03-04						
* Cool-Highway 193	060170020	3196	96-09**							
* Echo Summit	060170012	3487	06-09**	00-04	00-04		00-02	00-04		
* Placerville-Gold Nugget Way	060170010	3017	92-09**	92-05				92-09		
Mariposa County										
* Jerseydale - 6440 Jerseydale	060430006	3161	95-09**							
* Yosemite National Park-Glacier Point	060431005	3736								
Yosemite National Park-Merced River	060430033	3664	02-05	03-05	02-03					
* Yosemite National Park-Mobile 1	060431002	3729								
* Yosemite National Park-Mobile 2	060431003	3730								

* Sites active at some time during 2007 through early 2009.

** Realtime data are available for the monitor.

^^ Submittals of data for a PM2.5 BAM federal equivalent method (FEM) monitor began at this site between May 2008 and April 2009.

TABLE 1

Air Quality Monitoring Data Availability

(Stations active at any time since 1995)

Other Particulate Matter Parameters							Other Parameters							
PM2.5 BAM	PM2.5 Spec.	PM10 Ion	PM10 Carbon	PM10 Contin.	TSP	TSP SO4/NO3	COH	Light Scat	NMOC	CH4	NMHC	THC	H2S	Met
														95-95
														95-95
		93-96			93-96	93-96							93-96	94-97
				97-08**									97-09**	97-09**
		94-96		**							**			94-05**
				00-08**										00-09**
		91-96												94-99
Mountain Counties Air Basin														
Amador County														
		97-97												
			97-97											97-97
														95-09**
Calaveras County														
					75-75									95-09**
El Dorado County														
03-04				03-04										03-04
														96-09**
		00-01												00-09**
														95-09**
Mariposa County														
														95-09**
														08-08
														02-05
														08-08
														07-07

TABLE 1

Air Quality Monitoring Data Availability

(Stations active at any time since 1995)

Station	AQS Site #	ADAM Site #	Criteria Pollutants						Toxics	
			OZONE	CO	NO2	SO2	PM2.5	PM10	TSP Lead	Toxics
* Yosemite National Park-School Yard	060431004	3731								
Yosemite National Park-Wawona Valley	060430004	2183	77-96							
* Yosemite Natl Park-Turtleback Dome	060430003	3018	90-09**	06-07	06-07			88-06		
* Yosemite Village-Visitor Center	060431001	2353	76-93					86-09		
Nevada County										
Grass Valley-Henderson Street	060570001	2571						88-00		
* Grass Valley-Litton Building	060570005	3126	93-09**		08-09**		99-09			
* Truckee-Fire Station	060571001	2208	92-08				99-09	88-00		
Truckee-Glenshire Fire Station	060570004	3034						96-00		
* White Cloud Mountain	060570007	3157	95-09**							
Placer County										
* Colfax-City Hall	060610004	3002	92-09**					95-97		
Plumas County										
* Chester-222 1st Avenue	060631007	3128						96-00		
* Portola-161 Nevada Street	060631009	3494					00-09	00-00		
Portola-Commercial Street	060631008	3213					99-99			
* Quincy-N Church Street	060631006	3020	92-06				99-09	88-07		89-89
Sierra County										
Loyalton-W 3rd Street	060910001	2960						96-00		
Tuolumne County										
Five Mile Learning Center	061090006	3164	95-02							
* Sonora-Barretta Street	061090005	2968	92-09**	92-05						
Yosemite National Park-Camp Mather	061090004	2949	88-96							

* Sites active at some time during 2007 through early 2009.

** Realtime data are available for the monitor.

^^ Submittals of data for a PM2.5 BAM federal equivalent method (FEM) monitor began at this site between May 2008 and April 2009.

TABLE 1

Air Quality Monitoring Data Availability

(Stations active at any time since 1995)

Other Particulate Matter Parameters							Other Parameters							
PM2.5 BAM	PM2.5 Spec.	PM10 Ion	PM10 Carbon	PM10 Contin.	TSP	TSP SO4/NO3	COH	Light Scat	NMOC	CH4	NMHC	THC	H2S	Met
														08-08
	88-04													88-09**
02-09**		86-87	90-99		80-87		80-90							02-09**
Nevada County														
		88-88												
07-09**					96-06									
07-09**					96-06									**
														95-09**
Placer County														
														**
Plumas County														
07-09**					03-06									**
03-09**	02-09													**
07-09**		88-94	90-99		96-06		89-92							**
Sierra County														
Tuolumne County														
														95-02
														95-09**

TABLE 1

Air Quality Monitoring Data Availability

(Stations active at any time since 1995)

Station	AQS Site #	ADAM Site #	Criteria Pollutants							Toxics	
			OZONE	CO	NO2	SO2	PM2.5	PM10	TSP	Lead	Toxics
North Central Coast Air Basin											
Monterey County											
* Carmel Valley-Ford Road	060530002	2016	82-09**						92-09		
* King City-415 Pearl Street	060530008	3726	08-09**						08-09		
* King City-750 Metz Road	060530005	2894	90-07	90-94	90-96				90-07		
Monterey-Silver Cloud Court	060530006	2939	92-03						92-96		
Moss Landing - Sandholt Road	060530007	3208							97-05		
* Salinas-#3	060531003	3489	00-09**	00-09**	00-09**			00-09	00-09		
Salinas-Natividad Road #2	060531002	2789	78-99	75-99	75-99	80-90		99-99	85-00	76-87	
San Benito County											
* Hollister-Fairview Road	060690002	2628	80-09**		80-84			07-09	85-09		
* Pinnacles National Monument	060690003	2983	87-09**						90-06		
Santa Cruz County											
* Davenport	060870003	2329	87-09**	87-09**	86-09**	86-09**			93-09		
* Santa Cruz-2544 Soquel Avenue	060870007	3200	96-09**					99-09	97-09		
Santa Cruz-Bostwick Lane	060871001	2393	84-96						85-96		
Scotts Valley-Erba Lane	060870008	3501									
* Scotts Valley-Scotts Valley Drive	060870006	3133	94-09**								
Scotts Valley-Vine Hill	060870005	2982	92-95						93-95		
* Watsonville-Airport Boulevard	060870004	2985	92-09**						92-09		
North Coast Air Basin											
Del Norte County											
* Crescent City-880 Northcrest Drive	060150006	3217							98-09		
Crescent City-9th and H Street	060150004	3131							95-98		
Gasquet-Airport	060150003	3027	90-95								

* Sites active at some time during 2007 through early 2009.

** Realtime data are available for the monitor.

^^ Submittals of data for a PM2.5 BAM federal equivalent method (FEM) monitor began at this site between May 2008 and April 2009.

TABLE 1

Air Quality Monitoring Data Availability

(Stations active at any time since 1995)

Other Particulate Matter Parameters							Other Parameters							
PM2.5 BAM	PM2.5 Spec.	PM10 Ion	PM10 Carbon	PM10 Contin.	TSP	TSP SO4/NO3	COH	Light Scat	NMOC	CH4	NMHC	THC	H2S	Met
North Central Coast Air Basin														
Monterey County														
					86-87		83-91							97-09** 07-09** 97-98 97-05
		85-88			76-89	76-87	76-90			76-78		75-90		00-09** 97-99
San Benito County														
		85-88			80-87									97-09** 87-09**
	88-04													
Santa Cruz County														
							92-95							97-09** 97-09**
		85-88			84-87									99-03 04-09**
														97-09**
North Coast Air Basin														
Del Norte County														
														93-95

TABLE 1

Air Quality Monitoring Data Availability

(Stations active at any time since 1995)

Station	AQS Site #	ADAM Site #	Criteria Pollutants						TSP Lead	Toxics
			OZONE	CO	NO2	SO2	PM2.5	PM10		
Redwood Natl Park-Requa	060150002	3016	87-95					88-06		
Humboldt County										
Blue Lake-Greenwood Avenue	060230010	3189						96-96		
* Eureka-I Street	060231002	2386			72-73			99-09 86-09	71-73	
* Eureka-Jacobs	060231004	3716	06-09	06-09	06-09	06-09		07-09 06-09		
Mendocino County										
* Fort Bragg-N Franklin Street	060450002	2412						94-09	78-87	
* Ukiah-County Library	060450006	2271						99-09 87-09		
* Ukiah-E Gobbi Street	060450008	3010	92-09**	92-09	92-09**	92-93				
* Willits-899 S Main Street	060450009	3116	93-08	93-08	93-08	94-94				
* Willits-Firehouse	060452001	2347	80-80	84-86				86-09	73-74	
Sonoma County										
* Cloverdale	060970001	2913						86-09		
* Guerneville-Church and 1st	060973002	2025						90-09		
* Healdsburg-133 Matheson Street	060970002	2659						86-09		
* Healdsburg-Municipal Airport	060971003	3033	92-09							
Trinity County										
Trinity	061059000	3711						00-06		
* Weaverville-Courthouse	061050002	3132						95-09		
Northeast Plateau Air Basin										
Lassen County										
Susanville-Russel	060351001	2477						96-01		
Modoc County										
Alturas-W 4th Street	060490001	2959						99-03 94-01		

* Sites active at some time during 2007 through early 2009.

** Realtime data are available for the monitor.

^^ Submittals of data for a PM2.5 BAM federal equivalent method (FEM) monitor began at this site between May 2008 and April 2009.

TABLE 1

Air Quality Monitoring Data Availability

(Stations active at any time since 1995)

Other Particulate Matter Parameters							Other Parameters							
PM2.5 BAM	PM2.5 Spec.	PM10 Ion	PM10 Carbon	PM10 Contin.	TSP	TSP SO4/NO3	COH	Light Scat	NMOC	CH4	NMHC	THC	H2S	Met
88-04														88-04
Humboldt County														
		96-96												
	85-88				70-88	92-92	72-75							
Mendocino County														
					71-87	78-87								
	87-94				87-87									
	85-94				71-87		69-86							
Sonoma County														
					73-88									
					81-90									
					85-94									
Trinity County														
00-04														00-04
Northeast Plateau Air Basin														
Lassen County														
					72-90									
Modoc County														

TABLE 1

Air Quality Monitoring Data Availability

(Stations active at any time since 1995)

Station	AQS Site #	ADAM Site #	Criteria Pollutants						Toxics	
			OZONE	CO	NO2	SO2	PM2.5	PM10	TSP Lead	Toxics
Siskiyou County										
* Lava Beds Natl Monument	060930005	3150						94-09		
* Mt Shasta-N Old Stage Road	060930004	3149						94-09		
* Yreka-Foothill Drive	060932001	2752	81-09	87-88			05-09	86-09	72-78	
Sacramento Valley Air Basin										
Butte County										
* Chico-Manzanita Avenue	060070002	2115	77-09**	77-09**	77-09**	81-82	98-09	92-09	78-78	92-09
Chico-Salem Street	060070005	2598		81-98				89-92		89-92
* Gridley-Cowee Avenue	060074001	2630								
* Paradise-4405 Airport Road	060070007	3491	00-09**							
* Paradise-Fire Station #1	060072001	2660	78-79					01-08		
Colusa County										
Arbuckle-Hillgate Road	060111001	2395	84-87							
Colusa-Fairgrounds	060110002	2109	80-96					87-87		
* Colusa-Sunrise Blvd	060111002	2744	96-09**				98-09	86-09		
Glenn County										
* Willows-720 N Colusa Street	060210003	3714	06-09**					06-09		
Willows-E Laurel Street	060210002	3137	94-06					94-06		
Placer County										
* Auburn-Dewitt-C Avenue	060610002	2891	79-09**					87-97		
Lincoln-L Street	060612001	2542						95-97		
Rocklin-Rocklin Road	060613001	3008	91-02	91-96	91-96			91-02		
* Roseville-N Sunrise Blvd	060610006	2956	93-09**	93-05	93-09**		98-09	93-09		93-09
Sacramento County										
* Elk Grove-Bruceville Road	060670011	2977	93-09**		93-09**					

* Sites active at some time during 2007 through early 2009.

** Realtime data are available for the monitor.

^^ Submittals of data for a PM2.5 BAM federal equivalent method (FEM) monitor began at this site between May 2008 and April 2009.

TABLE 1

Air Quality Monitoring Data Availability

(Stations active at any time since 1995)

Other Particulate Matter Parameters								Other Parameters							
PM2.5 BAM	PM2.5 Spec.	PM10 Ion	PM10 Carbon	PM10 Contin.	TSP	TSP SO4/NO3		COH	Light Scat	NMOC	CH4	NMHC	THC	H2S	Met
Siskiyou County															
	00-04														00-04
		85-88			71-88	76-78	73-90								
Sacramento Valley Air Basin															
Butte County															
01-09**	02-09	94-01	92-98	97-03	77-87	78-78	78-04		77-02				77-89		95-09**
			90-91												95-98
01-09**				92-94			84-03**		84-02						95-09**
				03-04											00-09**
08-09**															08-09**
Colusa County															
								84-02	84-00						95-02
				93-96				80-96	80-99						95-99
04-09**		85-00	90-98	96-04				96-03	96-04						96-09**
Glenn County															
06-09**															06-09**
04-06		94-01	94-98	94-04				94-04	94-04						95-06
Placer County															
					84-88										
		88-88													
		96-98	92-98	97-02				91-02							95-02
04-09**		93-02	93-98					93-04	93-04						95-09**
Sacramento County															
00-09**										97-08	97-01	96-08	96-00		96-09**

TABLE 1

Air Quality Monitoring Data Availability

(Stations active at any time since 1995)

Station	AQS Site #	ADAM Site #	Criteria Pollutants						TSP Lead	Toxics
			OZONE	CO	NO2	SO2	PM2.5	PM10		
Folsom-City Corporation Yard	060671001	2472	78-96	78-82	80-96					
* Folsom-Natoma Street	060670012	3187	96-09**		96-09**					
* North Highlands-Blackfoot Way	060670002	2123	80-09**	80-09**	80-09**	80-09**		93-09		
* Sacramento-3801 Airport Road	060670013	3223	98-08	98-08	98-08			98-08		
Sacramento-Branch Center Road	060670283	2703						93-06		
* Sacramento-Branch Center Road #2	060670284	3703						06-09		
* Sacramento-Del Paso Manor	060670006	2731	81-09**	81-09**	81-09**	80-09**	99-09	89-09		
Sacramento-Earhart Drive	060675002	3019	89-97	90-97	89-97			93-97		
* Sacramento-El Camino and Watt	060670007	2840		78-09**					82-99	
* Sacramento-Goldenland Court	060670014	3738	09-09	09-09**	09-09**			08-09		
* Sacramento-Health Dept Stockton Blvd	060674001	2346					99-09	93-09	80-99	
* Sacramento-T Street	060670010	3011	89-09**	89-05	89-09**		98-09	90-09		
* Sloughhouse	060675003	3209	97-09**							
Shasta County										
* Anderson-North Street	060890007	3032	93-09**					93-09		
* Lassen Volcanic Natl Park-Manzanita Lake	060893003	2972	87-09**					88-06		
* Redding-Health Dept Roof	060890004	2829	90-09**	92-94	90-92		98-09	86-09	78-78	
* Shasta Lake-4066 La Mesa Avenue	060890008	3676						04-09		
Solano County										
Vacaville-Elmira Road	060953002	3155	95-03							
* Vacaville-Merchant Street	060953001	2529	78-90	78-88				88-09		
* Vacaville-Ulatis Drive	060953003	3678	03-09**							
Sutter County										
Pleasant Grove-4 miles SW	061010002	2848	82-02							
* Sutter Buttes-S Butte	061010004	3117	93-09**							
* Yuba City-Almond Street	061010003	2958	89-09**	91-06	91-09**		98-09	89-09		

* Sites active at some time during 2007 through early 2009.

** Realtime data are available for the monitor.

^^ Submittals of data for a PM2.5 BAM federal equivalent method (FEM) monitor began at this site between May 2008 and April 2009.

TABLE 1

Air Quality Monitoring Data Availability

(Stations active at any time since 1995)

Other Particulate Matter Parameters							Other Parameters							
PM2.5 BAM	PM2.5 Spec.	PM10 Ion	PM10 Carbon	PM10 Contin.	TSP	TSP SO4/NO3	COH	Light Scat	NMOC	CH4	NMHC	THC	H2S	Met
03-09**									95-95	95-95	95-96	95-96		96-96
									97-08	97-01**	96-08**	96-99		96-09**
					81-88									
				98-02					98-00	98-00	98-07	98-00		98-08
					75-88									
00-09**	00-09			94-09**	80-88			01-09**	95-08	94-01	94-09**	94-00		96-09**
				94-97										96-97
					88-90									
											09-09**			08-09
04-09**	02-09	94-08	90-99	94-09**	66-90	90-99	63-74							98-09**
				92-02			89-02	92-02		92-99	95-00	92-99		93-09**
														97-09**
Shasta County														
**														
	88-04													87-09**
		85-01	90-98		73-87									**
Solano County														
**														**
					77-88									
Sutter County														
							81-02	82-01						95-02
04-09**		96-00	90-98	94-04**			89-04**	89-01						95-09**

TABLE 1

Air Quality Monitoring Data Availability

(Stations active at any time since 1995)

Station	AQS Site #	ADAM Site #	Criteria Pollutants						Toxics	
			OZONE	CO	NO2	SO2	PM2.5	PM10	TSP Lead	Toxics
Tehama County										
* Red Bluff-Messer Drive	061030002	2819						86-09		
* Red Bluff-Oak Street	061030005	3197	96-09**							
Red Bluff-Walnut Street	061030003	3014	90-95							
* Tuscan Butte	061030004	3158	95-09**							
Yolo County										
Davis-Russel Blvd	061130006	3148		94-95						
* Davis-UCD Campus	061130004	2143	87-09**	96-06	96-09**					
* West Sacramento-15th Street	061132001	2079						90-09		
* Woodland-Gibson Road	061131003	3249	98-09**					99-09	98-09	
Woodland-Sutter Street	061130005	2988	92-97	92-93					92-99	
Salton Sea Air Basin										
Imperial County										
* Brawley-220 Main Street	060250007	3675	06-08					04-09	03-09	
Brawley-Main Street	060250003	2415						99-03	86-03	82-87
* Calexico-East	060250006	3173	96-09**	96-09**	96-09**	96-98			96-01	
* Calexico-Ethel Street	060250005	3135	94-09**	94-09**	94-09**	94-09**		99-09	94-09	94-09 94-09
* Calexico-Grant Street	060250004	2997	91-07						94-07	
* El Centro-9th Street	060251003	2551	86-09**	96-09**	01-09**			99-09	86-09	86-87
* Niland-English Road	060254004	3186	97-09**						96-09	
* Westmorland-W 1st Street	060254003	3143	98-09**						94-09	
Winterhaven-2nd Avenue	060254002	3142							94-98	
Riverside County										
* Indio-Jackson Street	060652002	2878	88-09**					99-09	84-09	83-86
* Joshua Tree National Park	060650008	3697	05-09**							

* Sites active at some time during 2007 through early 2009.

** Realtime data are available for the monitor.

^^ Submittals of data for a PM2.5 BAM federal equivalent method (FEM) monitor began at this site between May 2008 and April 2009.

TABLE 1

Air Quality Monitoring Data Availability

(Stations active at any time since 1995)

Other Particulate Matter Parameters							Other Parameters							
PM2.5 BAM	PM2.5 Spec.	PM10 Ion	PM10 Carbon	PM10 Contin.	TSP	TSP SO4/NO3	COH	Light Scat	NMOC	CH4	NMHC	THC	H2S	Met
Tehama County														
		85-01	90-99		74-88									95-09**
Yolo County														
							87-02	87-00						95-09**
					75-90									**
			93-97											
Salton Sea Air Basin														
Imperial County														
				**										06-08
		85-01	90-96		82-87	82-87								
		96-00	96-97	02-02										96-09**
	02-09**	94-08	96-97				94-03							95-09**
		95-97	95-97											04-08
		86-01	90-96		86-87	86-87								04-09**
														04-09**
		96-96	96-96											04-09**
		96-96	96-96											
Riverside County														
		84-07		94-96**	83-90	83-90								94-09**
														05-09

TABLE 1

Air Quality Monitoring Data Availability

(Stations active at any time since 1995)

Station	AQS Site #	ADAM Site #	Criteria Pollutants						Toxics	
			OZONE	CO	NO2	SO2	PM2.5	PM10	TSP Lead	Toxics
* Palm Springs-Fire Station	060655001	2199	75-09**	71-09**	71-09**	79-84	00-09	87-09	76-86	
San Diego Air Basin										
San Diego County										
* Alpine-Victoria Drive	060731006	2460	77-09**	77-77	81-09**					
* Camp Pendleton	060731008	3198	97-09**		97-09**					
* Chula Vista	060730001	2589	74-09**	74-09**	74-09**	74-09**	99-09	86-09		85-09
* Del Mar-Mira Costa College	060731001	2368	83-09**		91-91					
* El Cajon-Redwood Avenue	060730003	2327	81-09**	81-99	81-09**	81-92	99-09	86-09	81-97	85-09
* Escondido-E Valley Parkway	060731002	2263	74-09**	74-09**	74-09**	76-92	99-09	93-09		
Oceanside-Mission Avenue	060730005	2897	83-01	83-99	84-01	83-92		85-98	87-88	
* Otay Mesa-Paseo International	060732007	2933	91-09**	91-09**	91-09**	91-09**		93-09		
* Otay Mesa-Richard Correctional Facility	060731014	3739						05-09		
* San Diego-1110 Beardsley Street	060731010	3690	05-09**	05-09**	05-09**	05-09**	05-09	05-09		
San Diego-12th Avenue	060731007	2964	89-05	89-05	89-05	89-05	99-05	93-05	89-03	
San Diego-Logan Avenue	060731009	3488	99-01	99-01	99-01			99-01		
* San Diego-Overland Avenue	060730006	2040	74-09**	74-99	74-09**	74-92	99-09	86-09	82-87	
* San Diego-Union Street	060730007	2921		81-08						
San Francisco Bay Area Air Basin										
Alameda County										
* Berkeley-6th Street	060012004	3727	08-09**	08-09**	08-09**	08-09**		07-09		
* Fremont-Chapel Way	060011001	2293	76-09**	71-09**	74-09**	77-78	99-09	89-08	70-95	85-09
* Hayward-La Mesa	060012001	2806	77-09**							
* Livermore-793 Rincon Avenue	060010007	3490	00-09**	00-09**	00-09**		99-09	99-08		00-09
Livermore-Old 1st Street	060010003	2372	81-00	81-99	81-00			86-00	81-94	87-00
Oakland-6701 International Blvd	060010010	3659	01-03	01-03	01-03	01-03				

* Sites active at some time during 2007 through early 2009.

** Realtime data are available for the monitor.

^^ Submittals of data for a PM2.5 BAM federal equivalent method (FEM) monitor began at this site between May 2008 and April 2009.

TABLE 1

Air Quality Monitoring Data Availability

(Stations active at any time since 1995)

Other Particulate Matter Parameters							Other Parameters							
PM2.5 BAM	PM2.5 Spec.	PM10 Ion	PM10 Carbon	PM10 Contin.	TSP	TSP SO4/NO3	COH	Light Scat	NMOC	CH4	NMHC	THC	H2S	Met
		87-07			71-90	74-90	71-81					71-86		94-09**
San Diego Air Basin														
San Diego County														
07-09**					77-87				95-06					93-09**
08-09**									98-06					97-09**
		86-08			74-95		74-91			74-91	74-91	74-91		93-09**
														93-09**
07-09**	01-09	86-01			81-95	81-97	81-97		94-09	81-07	81-07	81-07		93-09**
07-09**	02-09				74-92		74-91			74-91	74-91	74-91		93-09**
		84-98			83-88	87-88	83-97			83-91	83-91	83-91		93-01
01-06										91-91	91-91	91-91		93-09**
07-09**														05-09**
					89-95	89-03	89-97		94-99	89-99	89-99	89-99		93-05
99-00		99-01												99-01
		86-86			63-92	82-87	74-97		94-09	74-07	74-07	74-07		93-09**
San Francisco Bay Area Air Basin														
Alameda County														
07-09**		07-09								09-09**	07-09**			
		89-08			70-91	71-95	71-04		88-88	80-09**	06-09**	71-06		
							73-78							
04-09**		99-08		00-00						00-09**	05-09**	00-05		**
		86-00		94-00	79-94	81-94	81-95		87-87	81-99		81-99		
02-03														02-03

TABLE 1

Air Quality Monitoring Data Availability

(Stations active at any time since 1995)

Station	AQS Site #	ADAM Site #	Criteria Pollutants						Toxics	
			OZONE	CO	NO2	SO2	PM2.5	PM10	TSP Lead	Toxics
* Oakland-9925 International Blvd	060010009	3247	07-09	07-09	07-09		07-09			87-03
Oakland-Alice Street	060010005	2225	80-05	80-05						
* Oakland-Filbert St.	060010008	3568								01-09
* San Leandro-County Hospital	060010006	2973	90-09					90-98		90-07
Contra Costa County										
* Bethel Island Road	060131002	2804	81-09**	81-09**	81-09**	81-09**		86-09	83-94	98-09
* Concord-2956 A Treat Blvd	060130002	3689	06-09**	06-09**	06-09**	06-09**	06-09	06-09		05-09
Concord-2975 Treat Blvd	060130002	2831	80-06	80-06	80-06	80-06	99-06	86-06	80-95	85-05
Crockett-1098 Pomona Street	060130010	3660	01-03	01-03	01-03	01-03				
* Crockett-Kendall Avenue	060131001	2549				74-09**				00-09
* Martinez-Jones Street	060132001	2218				72-09**				02-09
* Pittsburg-10th Street	060133001	2102	76-09**	68-09**	68-09**	72-09**		99-08	68-98	89-07
* Point Richmond-Washington	060130005	2565				71-82				
Richmond-13th Street	060130003	2236	76-97	72-97	72-97	72-97		89-97	72-97	85-97
* Richmond-7th Street	060130006	2133				80-09**				92-09
* Rodeo-326 Third Street	060130007	3677								
San Pablo-El Portal	060131003	3207	97-02	97-02	97-02	97-02		97-02	97-98	97-00
* San Pablo-Rumrill Blvd	060131004	3668	02-09**	02-09**	02-09**	02-09**		02-09		02-06
Marin County										
* Point Reyes	060410003	3506								
* Point Reyes National Seashore	060410002	2986	88-92					88-06		05-09
* San Rafael	060410001	2622	76-09**	67-09**	67-09**	77-78		86-09	68-94	87-09
Napa County										
* Napa-Jefferson Avenue	060550003	2655	76-09**	72-09**	72-09**	74-80		86-09	72-94	86-09

* Sites active at some time during 2007 through early 2009.

** Realtime data are available for the monitor.

^^ Submittals of data for a PM2.5 BAM federal equivalent method (FEM) monitor began at this site between May 2008 and April 2009.

TABLE 1

Air Quality Monitoring Data Availability

(Stations active at any time since 1995)

Other Particulate Matter Parameters							Other Parameters							
PM2.5 BAM	PM2.5 Spec.	PM10 Ion	PM10 Carbon	PM10 Contin.	TSP	TSP SO4/NO3	COH	Light Scat	NMOC	CH4	NMHC	THC	H2S	Met
		90-98												
Contra Costa County														
		85-09			83-94	83-94	81-92	81-86						**
		06-09								06-09**	06-09**			**
02-03		86-06			80-91	80-95	80-04			80-06	06-06	80-06		
											02-03		02-03	01-03
		99-08			71-98	71-98	68-95		87-87	78-95		68-95		
													99-09**	
		89-97			72-91	76-97	72-95			80-95		72-95		
													99-09**	
													02-09**	
		97-02				97-98								
		02-09												
Marin County														
00-09**														00-09**
	88-04													88-04
		86-09			71-94	71-94	67-95			78-95		67-95		
Napa County														
07-09**		86-09			72-94	76-94	72-04			80-99		72-99		

TABLE 1

Air Quality Monitoring Data Availability

(Stations active at any time since 1995)

Station	AQS Site #	ADAM Site #	Criteria Pollutants						Toxics	
			OZONE	CO	NO2	SO2	PM2.5	PM10	TSP Lead	Toxics
San Francisco County										
* San Francisco-Arkansas Street	060750005	2373	85-09**	85-09**	85-09**	86-09**	99-09	86-09	85-98	86-09
San Francisco-Ellis Street	060750003	2325	76-80	68-05	68-80	75-81			71-81	85-87
San Francisco-Hunters Point	060750006	3682	04-05	04-05	04-05	04-05		04-05		04-05
San Mateo County										
* Redwood City	060811001	2125	76-09**	67-09**	67-09**	77-78	99-09	86-08	68-94	86-09
Santa Clara County										
* Gilroy-9th Street	060850002	2320	80-09**	80-95			07-09			
* Los Gatos	060851001	2613	78-09**							
Mountain View-Cuesta	060851002	2070	80-99							86-00
Mountain View-Whisman Park	060852008	3687								05-06
San Jose-4th Street	060850004	2413	76-02	72-02	72-02	77-78	99-02	86-02	72-98	85-02
San Jose-935 Piedmont Road	060852005	2969	92-05					95-98		
* San Jose-Jackson Street	060850005	3661	02-09**	02-09**	02-09**	**	02-09	02-09		02-09
San Jose-Moorpark Avenue	060853001	2865						88-98	81-98	
* San Jose-Tully Road	060852003	2936					99-06	90-07		
San Jose-W San Carlos Street	060852004	3000	89-95	89-95	89-95			89-95	89-94	89-94
* San Martin-Murphy Avenue	060852006	3140	94-09**							
* Sunnyvale-910 Ticonderoga	060852007	3507	01-09							01-09
Solano County										
Benicia	060950001	2667				73-97				
* Benicia-East 2nd Street	060950006	3723	07-09**	07-09**	07-09**	07-09**		07-09		
* Fairfield-Chadbourne Road	060950005	3415	02-09**							
Fairfield-Gregory Street	060950002	2397	80-02	91-91						
* Vallejo-304 Tuolumne Street	060950004	2410	76-09**	75-09**	75-09**	75-09**	99-09	94-08	75-94	86-09

* Sites active at some time during 2007 through early 2009.

** Realtime data are available for the monitor.

^^ Submittals of data for a PM2.5 BAM federal equivalent method (FEM) monitor began at this site between May 2008 and April 2009.

TABLE 1

Air Quality Monitoring Data Availability

(Stations active at any time since 1995)

Other Particulate Matter Parameters							Other Parameters							
PM2.5 BAM	PM2.5 Spec.	PM10 Ion	PM10 Carbon	PM10 Contin.	TSP	TSP SO4/NO3	COH	Light Scat	NMOC	CH4	NMHC	THC	H2S	Met
San Francisco County														
04-09**		86-09			85-91	85-98	85-04		87-87	86-09**	06-09**	86-06		
					71-81	71-81	68-81					68-80		
		04-05									04-05			
San Mateo County														
04-09**		86-08			71-94	71-94	67-04			80-01		67-01		
Santa Clara County														
							72-78							**
							75-80							
00-02		84-01		94-00	72-91	75-98	72-01			80-02		72-02		
04-09**	02-09	95-98	02-09							03-09**	06-09**	02-06		
		88-98			73-98	57-98								
		90-07												
		89-95			89-94	89-94	89-95			89-89		89-89		
														**
Solano County														
07-09**		07-09												**
					70-70		72-82							
04-09**		94-08			75-94	76-94	75-95			80-95		75-95		**

TABLE 1

Air Quality Monitoring Data Availability

(Stations active at any time since 1995)

Station	AQS Site #	ADAM Site #	Criteria Pollutants						Toxics		
			OZONE	CO	NO2	SO2	PM2.5	PM10	TSP Lead	Toxics	
Sonoma County											
* Santa Rosa-5th Street	060970003	2105	81-09**	81-09**	81-09**			99-09	94-08	81-94	87-09
Sonoma-1st Street	060974001	2726	75-96								
San Joaquin Valley Air Basin											
Fresno County											
* Clovis-N Villa Avenue	060195001	3026	90-09**	90-09**	90-09**			99-09	91-09		
* Fresno-1st Street	060190008	3009	90-09**	90-09**	90-09**	90-09**		99-09	90-09		90-09
* Fresno-Drummond Street	060190007	2013	84-09**	84-09**	84-09**				89-09		
Fresno-Fisher Street	060190009	3136		93-00							
Fresno-Fremont School	060190243	3666	03-03	03-03	03-03	03-03					
* Fresno-Hamilton and Winery	060195025	3485						00-09			
Fresno-Mobile	060190244	3667	03-03	03-03	03-03	03-03					
* Fresno-Sierra Skypark #2	060190242	2844	86-09**	86-09**	86-09**						
Kaiser	060199000	3704							00-06		
* Parlier	060194001	2114	76-09**	72-94	83-09**						
* Parlier-13900 Tuolumne Street	060193002	3695									
Shaver Lake - Perimeter Road	060190010	3160	95-02								
Kern County											
* Arvin-Bear Mountain Blvd	060295001	2941	89-09**		89-09**						
* Bakersfield-410 E Planz Road	060290016	3496						00-09			
* Bakersfield-5558 California Avenue	060290014	3146	94-09**	94-05	94-09**	94-01		99-09	94-09		94-09
* Bakersfield-Golden State Highway	060290010	3145	94-09**	94-09**	94-09**			99-09	94-09		
* Edison	060290007	2312	81-09**	88-94	88-09**						
Lebec-Frazier Park Road	060299001	3724							05-06		
Lebec-Peace Valley Road #2	060299002	3706							00-04		

* Sites active at some time during 2007 through early 2009.

** Realtime data are available for the monitor.

^^ Submittals of data for a PM2.5 BAM federal equivalent method (FEM) monitor began at this site between May 2008 and April 2009.

TABLE 1

Air Quality Monitoring Data Availability

(Stations active at any time since 1995)

Other Particulate Matter Parameters							Other Parameters							
PM2.5 BAM	PM2.5 Spec	PM10 Ion	PM10 Carbon	PM10 Contin.	TSP	TSP SO4/NO3	COH	Light Scat	NMOC	CH4	NMHC	THC	H2S	Met
Sonoma County														
		94-08			81-94	81-94	81-04 74-78			81-99		81-99		**
San Joaquin Valley Air Basin														
Fresno County														
07-09**		91-01			95-96				95-08	95-95	95-09**	95-99		94-09**
01-09**	00-09	90-08	90-99	02-02			90-03		94-01	90-99	92-09**	90-99		95-09** 04-09** 95-00
03-03				03-03				03-03						03-03
03-03				03-03				03-03						03-03 94-09**
	00-04				72-78	77-78	72-78		95-07	**	97-09**	97-97**		00-04 94-09**
06-07														06-08 95-02
Kern County														
									95-07	**	00-09**			95-09**
01-09**	01-09	94-08	94-99	94-02		94-03	94-03	94-97		94-99	95-00	94-99		94-09**
07-09**		96-96	96-96	06-08**					95-08	94-01	95-09**	94-99		94-09** 95-09**
	00-04													00-04

TABLE 1

Air Quality Monitoring Data Availability

(Stations active at any time since 1995)

Station	AQS Site #	ADAM Site #	Criteria Pollutants							Toxics	
			OZONE	CO	NO2	SO2	PM2.5	PM10	TSP Lead	Toxics	
* Maricopa-Stanislaus Street	060290008	2919	87-09**								
* Oildale-3311 Manor Street	060290232	2772	83-09**	86-94	83-05	83-97		83-09	84-87		
* Shafter-Walker Street	060296001	2981	89-09**		89-09**						
Taft College	060292004	3024						90-05			
Kings County											
Corcoran-Orange Avenue	060310100	3169									
* Corcoran-Patterson Avenue	060310004	3194	**09**					99-09	96-09		
Corcoran-Van Dorsten Avenue	060310003	2638							85-98		
* Hanford-NWS/NOAA	060311007	3725							08-08		
* Hanford-S Irwin Street	060311004	3129	94-07		94-07				93-09		
Kettleman City-CalTrans	060311003	2916	82-82						86-96		
Madera County											
Madera-Health Dept #2	060390002	2591	79-96						88-89		
Madera-Library	060390001	2564							86-96	73-77	
* Madera-Pump Yard	060390004	3211	97-09**		97-09**						
Merced County											
* Merced-2334 M Street	060472510	3253						99-09	99-09		
Merced-Health Dept	060471003	2035	75-78	75-77					86-96	72-77	85-89
* Merced-S Coffee Avenue	060470003	3022	91-09**		91-09**						
Merced-West Sandy Mush Road	060470100	3170									
San Joaquin County											
Stockton-Clairemont	060770008	2282		82-00							
Stockton-E Mariposa	060770009	2553	83-02								
* Stockton-Hazelton Street	060771002	2094	76-09**	63-09**	63-09**	80-89	99-09	86-09	71-89	85-09	
* Stockton-Wagner-Holt School	060773010	3195						96-09			

* Sites active at some time during 2007 through early 2009.

** Realtime data are available for the monitor.

^^ Submittals of data for a PM2.5 BAM federal equivalent method (FEM) monitor began at this site between May 2008 and April 2009.

TABLE 1

Air Quality Monitoring Data Availability

(Stations active at any time since 1995)

Other Particulate Matter Parameters							Other Parameters							
PM2.5 BAM	PM2.5 Spec.	PM10 Ion	PM10 Carbon	PM10 Contin.	TSP	TSP SO4/NO3	COH	Light Scat	NMOC	CH4	NMHC	THC	H2S	Met
		84-08	95-95		84-89	84-03	86-03	86-02		83-99	92-00	83-99		94-09**
								93-94	98-07	98-99	98-09**	98-99		95-09**
		90-05			90-92	91-03								95-09**
Kings County														
07-09**^		96-08		06-08**										95-96
		85-98	96-96		83-88									96-09**
		93-01												03-08
		85-96	90-96				83-84							
Madera County														
		85-96			73-77	76-77								
									98-07		97-09**			97-09**
Merced County														
		85-96			73-89	76-77	63-78							
														94-09**
														96-96
San Joaquin County														
							83-83							
							83-84							95-02
05-09**		84-01	90-98	94-05	65-89	77-89	63-02	81-00		88-92	92-92	64-92		95-09**
		96-01												

TABLE 1

Air Quality Monitoring Data Availability

(Stations active at any time since 1995)

Station	AQS Site #	ADAM Site #	Criteria Pollutants						Toxics	
			OZONE	CO	NO2	SO2	PM2.5	PM10	TSP Lead	Toxics
Tracy-24081 Patterson Pass Road	060773002	3134	94-95		94-95					
Tracy-24371 Patterson Pass Road	060773003	3159	95-04		95-04					
* Tracy-Airport	060773005	3696	06-09**		06-09**					
Stanislaus County										
Crows Landing NAS-Fire Station	060991005	3147	94-96		95-96					
* Modesto-14th Street	060990005	2833	81-09**	81-09**	81-05	81-89	99-09	96-09		85-00
Modesto-I Street	060990002	2861						89-98		90-98
Modesto-Rover 14th Street	060990010	3216	98-98	98-98	98-98					
* Turlock-S Minaret Street	060990006	2996	92-09**	92-09**	92-09**			93-09		
Tulare County										
* Sequoia and Kings Canyon Natl Park	061070009	3484	99-09**							
Sequoia National Park-Lookout Point	061070008	3206	97-04							
Sequoia Natl Park-Ash Mountain #1	061070005	3038	87-96							
Sequoia Natl Park-Ash Mountain #2	061071001	2156	82-93					93-06		82-87
Sequoia Natl Park-Giant Forest	061070002	2069	85-96							82-87
* Sequoia Natl Park-Lower Kaweah	061070006	3036	87-09**							
* Visalia-Airport	061073000	3250								
* Visalia-N Church Street	061072002	2032	79-09**	79-05	79-09**	79-89	99-09	85-09		
Wilsonia-Grant Grove	061070007	2945	89-95							
South Central Coast Air Basin										
San Luis Obispo County										
Arroyo Grande-Ralcoa Way	060791005	3030				92-02		92-02		
* Atascadero-Lewis Avenue	060798001	2965	88-09**	00-04	90-09**		99-09	88-09		
* Carrizo Plains School-9640 Carrizo	060798006	3694	06-09**					06-06		
* Grover City-Lesage Drive	060792001	2671	82-05		82-05	82-04				

* Sites active at some time during 2007 through early 2009.

** Realtime data are available for the monitor.

^^ Submittals of data for a PM2.5 BAM federal equivalent method (FEM) monitor began at this site between May 2008 and April 2009.

TABLE 1

Air Quality Monitoring Data Availability

(Stations active at any time since 1995)

Other Particulate Matter Parameters							Other Parameters							
PM2.5 BAM	PM2.5 Spec.	PM10 Ion	PM10 Carbon	PM10 Contin.	TSP	TSP SO4/NO3	COH	Light Scat	NMOC	CH4	NMHC	THC	H2S	Met
									94-94					95-95
									95-95					95-04
07-09**				06-09**										06-09**
Stanislaus County														
01-09**	02-09	96-01	96-99	94-01			81-03	81-00						95-09**
		90-98	94-98		80-89									98-98
07-09**^														94-09**
Tulare County														
**														01-09**
														97-04
	92-04				82-87	82-87								92-04
					82-87	82-87								94-95
01-09**	02-09	84-02			79-88		79-03	87-87	87-99	92-00	79-99			89-09**
														98-09**
														95-09**
South Central Coast Air Basin														
San Luis Obispo County														
									92-93	92-93	92-93			96-02
				94-06										91-09**
														06-09**
											83-92			91-09**

TABLE 1

Air Quality Monitoring Data Availability

(Stations active at any time since 1995)

Station	AQS Site #	ADAM Site #	Criteria Pollutants						Toxics	
			OZONE	CO	NO2	SO2	PM2.5	PM10	TSP Lead	Toxics
* Morro Bay	060793001	2321	81-09**		75-09**	76-95		86-09		
* Nipomo-Guadalupe Road	060792004	2979	91-99			89-09**		91-09		
* Nipomo-Hillview Road	060794003	3718						07-09		
* Nipomo-Regional Park	060794002	3251	98-09**		98-09**	98-06		98-09		
Nipomo-South Wilson Street	060794001	2332	78-96		78-96	76-96		90-96		
* Paso Robles-Santa Fe Avenue	060790005	2955	91-09**					91-09		
* Red Hills	060798005	3495	07-09**							
* San Luis Obispo-3220 South Higuera St	060792006	3688	05-09**	05-06	05-06		05-09	05-09		
San Luis Obispo-Lewis	060791004	2675			83-95	83-95				
San Luis Obispo-Marsh Street	060792002	2709	76-05	76-05	76-05	76-82	99-05	87-05	76-87	
Santa Barbara County										
Battles-Betteravia Road	060831010	2944	86-95		86-95					
Capitan-POPCO North	060831039	3108								
Capitan-POPCO South	060831038	3107								
* Carpinteria-Gobernador Road	060831021	3003	86-09**		86-09**					
* El Capitan Beach	060830008	2008	79-09**		83-09**	78-09**		91-09	82-87	
* Exxon Site 10-UCSB West Campus	060831020	3029	88-98		88-98	90-09**		88-98		
Gaviota-East	060831016	2947	87-98		87-98	88-98		88-98		
Gaviota-GTC Site A	060831017	2970	87-95		87-95	87-95		87-95		
* Gaviota-GTC Site B	060831018	2954	87-09**		87-09**					
Gaviota-GTC Site C	060831019	2978	87-98		87-98	87-98		87-98		
Gaviota-Odor East	060831024	3100								
Gaviota-Odor West	060831023	3099								
Gaviota-West	060831015	2962	85-98		85-98	85-98		88-98		
Goleta-Castilian	060832015	3256								
* Goleta-Fairview	060832011	3153	94-09**	94-09**	94-09**	94-09**				

* Sites active at some time during 2007 through early 2009.

** Realtime data are available for the monitor.

^^ Submittals of data for a PM2.5 BAM federal equivalent method (FEM) monitor began at this site between May 2008 and April 2009.

TABLE 1

Air Quality Monitoring Data Availability

(Stations active at any time since 1995)

Other Particulate Matter Parameters							Other Parameters							
PM2.5 BAM	PM2.5 Spec.	PM10 Ion	PM10 Carbon	PM10 Contin.	TSP	TSP SO4/NO3	COH	Light Scat	NMOC	CH4	NMHC	THC	H2S	Met
		86-87			75-90	77-78						75-77	77-77	91-09**
				**	89-92									96-09**
					76-90							78-81	77-77	98-09**
														91-96
		94-94					91-03							95-09**
														07-09
					83-92					86-89	86-89	83-95	83-95	05-09**
		87-01			76-87	76-87	76-03					76-89		95-05
Santa Barbara County														
												86-95	87-95	86-95
													91-99	
													91-99	91-93
														86-09**
					78-91	79-89						79-09**	92-99	94-09**
					88-93							89-09**	89-09**	88-09
					88-93							88-98		87-98
					88-93									87-95
														87-09**
					88-93							87-98		87-98
													88-01	88-01
													88-01	88-01
					88-93							85-98		86-98
								00-02						
														94-09**

TABLE 1

Air Quality Monitoring Data Availability

(Stations active at any time since 1995)

Station	AQS Site #	ADAM Site #	Criteria Pollutants						TSP	Toxics	
			OZONE	CO	NO2	SO2	PM2.5	PM10	Lead	Toxics	
Jalama Beach	060831011	2950	86-95		86-95	86-95		87-95			
* Las Flores Canyon #1	060831025	3101	88-09**	88-09**	88-09**	88-09**		88-09			
Las Flores Canyon #2	060831026	3102			88-99	93-99		88-99			
Las Flores Canyon #3	060831027	3103			88-99	93-99		88-93			
Las Flores Canyon #4	060831028	3104									
* Las Flores Canyon-Odor	060831037	3264									
* Lompoc-HSandP	060831013	2992	86-09**		86-09**	87-09**					
* Lompoc-Odor	060831022	3098									
* Lompoc-S H Street	060832004	2360	84-09**	84-09**	84-09**	84-09**		92-09	84-89		
* Paradise Road-Los Padres National Forest	060831014	2957	86-09**		86-09**						
Point Conception-Lighthouse	060831012	3015	86-98	86-91	86-98	86-98		87-98			
San Rafael Wilderness	060839000	3710						00-06			
* Santa Barbara-700 East Canon Perdido	060830011	3665	02-09**	03-09**	03-09**		03-09				
Santa Barbara-W Carillo Street	060830010	2500	88-00	88-00	88-00	88-89	99-00	89-00	88-89	88-00	
* Santa Maria-906 S Broadway	060831008	3486	00-09**	00-09**	00-09**		00-09	99-09			
Santa Maria-Broadway	060831007	2161	87-00		95-00	87-98	99-00				
Santa Maria-Library	060834001	2453						86-99	73-87		
Santa Rosa Island	060832012	3177	96-04								
* Santa Ynez-Airport Road	060833001	2593	77-09**								
Vandenberg Air Force Base-Pt Arguello #2	060834004	2938	86-95		86-95						
* Vandenberg Air Force Base-STS Power	060834003	3023	88-09**	88-09**	88-09**	88-09**		87-09			
Vandenberg Air Force Base-Watt Road	060835001	2044	84-97	84-97	84-97	84-97		92-97	84-88		
Ventura County											
* El Rio-Rio Mesa School #2	061113001	2991	80-09**	83-04	82-09**	80-04	99-09	88-09	81-88		
Ojai-1768 Maricopa Highway	061111003	2147	82-96		89-96			87-96			
* Ojai-Ojai Avenue	061111004	3172	96-09**		96-04			96-09			

* Sites active at some time during 2007 through early 2009.

** Realtime data are available for the monitor.

^^ Submittals of data for a PM2.5 BAM federal equivalent method (FEM) monitor began at this site between May 2008 and April 2009.

TABLE 1

Air Quality Monitoring Data Availability

(Stations active at any time since 1995)

Other Particulate Matter Parameters							Other Parameters							
PM2.5 BAM	PM2.5 Spec.	PM10 Ion	PM10 Carbon	PM10 Contn.	TSP	TSP SO4/NO3	COH	Light Scat	NMOC	CH4	NMHC	THC	H2S	Met
					88-93							86-95 88-09**		86-95 88-09** 88-99 88-99 88-99
07-09**					84-92	84-90						99-09** 86-09** 88-09		99-09 86-09** 88-09 94-09** 86-09**
00-04 **				05-08	88-93							86-91		86-98 00-04 03-09** 95-00
**		92-98			88-89	88-89	88-00					88-89		00-09**
	99-01			00-00**			00-03							00-09**
				96-00			87-00							95-00
	84-99			72-88		77-88								
				77-78		77-78								94-09** 86-95 86-95
				88-93								88-09**		88-09**
				84-88		84-88						92-97		92-97
Ventura County														
05-09**		88-01				81-81			95-09	92-95	92-09**	92-95		93-09**
		87-87			83-88									93-96
06-09**														96-09**

TABLE 1

Air Quality Monitoring Data Availability

(Stations active at any time since 1995)

Station	AQS Site #	ADAM Site #	Criteria Pollutants							Toxics	
			OZONE	CO	NO2	SO2	PM2.5	PM10	TSP Lead	Toxics	
Piru-2 miles SW	061110004	2702	81-00						85-00		
* Piru-3301 Pacific Avenue	061110009	3505	00-09**					00-09	00-04		
San Nicolas Island-Building 98	061110010	3672									
* Simi Valley-Cochran Street	061112002	2880	85-09**	85-04	85-09**	85-94	99-09	86-09	85-89	85-09	
* Simi Valley-Upper Air	061110008	3171									
* Thousand Oaks-Moorpark Road	061110007	2984	92-09**		92-04		99-09	92-04			
Ventura County-W Casitas Pass Road	061110005	2756	83-02		83-02						
Ventura-E Main Street	061113003	2691						87-96			
* Ventura-Emma Wood State Beach	061112003	2088	84-09**		84-04						
South Coast Air Basin											
Los Angeles County											
* Azusa	060370002	2484	75-09**	63-09**	63-09**	70-90	99-09	84-09	71-88	89-09	
* Burbank-W Palm Avenue	060371002	2492	78-09**	63-09**	63-09**	63-09**	99-09	84-09	84-95	89-09	
Diamond Bar-E Copley Drive	060370206	3130	94-96	94-96	94-96						
* Glendora-Laurel	060370016	2849	80-09**	81-84**	80-09**	80-84			80-86		
Hawthorne	060375001	2045	85-04	85-04	85-04	85-04		89-04	85-04		
* Lebec-Peace Valley Road	060379034	3701	06-07					01-06			
* Long Beach-East Pacific Coast Highway	060374004	3679					03-09	03-09	03-07		
Los Angeles-651 Mott Street	060370030	3508	01-02	01-02	01-02	01-02					
* Los Angeles-North Main Street	060371103	2899	79-09**	79-09**	79-09**	79-09**	99-09	85-09	79-07	85-09	
* Los Angeles-Westchester Parkway	060375005	3683	04-09**	04-09**	04-09**	04-09**		04-09	04-07		
* Lynwood	060371301	2583	78-09	73-09	73-09	73-95	99-09		75-07		
* North Long Beach	060374002	2429	78-09**	63-09**	63-09**	63-09**	99-09	84-09	80-07	85-09	
* Pasadena-S Wilson Avenue	060372005	2160	82-09**	82-09**	82-09**	82-90	99-09		82-86		
Pico Rivera	060371601	2166	76-05	76-05	76-05	76-90	99-05		77-05	85-90	
* Pico Rivera-4144 San Gabriel	060371602	3693	06-09**	06-09**	06-09**		05-09		05-07		

* Sites active at some time during 2007 through early 2009.

** Realtime data are available for the monitor.

^^ Submittals of data for a PM2.5 BAM federal equivalent method (FEM) monitor began at this site between May 2008 and April 2009.

TABLE 1

Air Quality Monitoring Data Availability

(Stations active at any time since 1995)

Other Particulate Matter Parameters							Other Parameters							
PM2.5 BAM	PM2.5 Spec.	PM10 Ion	PM10 Carbon	PM10 Contin.	TSP	TSP SO4/NO3	COH	Light Scat	NMOC	CH4	NMHC	THC	H2S	Met
		85-88			81-88									93-00
06-09**														00-09**
	02-05													02-05
04-09**	01-09	85-01			85-99	85-89	85-91		95-08	87-95	92-09**	85-95		93-09**
														95-09**
07-09**					83-87		83-01					83-86		93-09**
		87-87			81-86									95-02
									96-05	84-89	98-01	84-87		93-09**
South Coast Air Basin														
Los Angeles County														
		84-07			94-96	71-09	71-07	78-97	83-98	99-08	78-95	78-83	63-95	94-09**
**		84-07			94-96	78-95	84-95	78-78	85-92	01-08	78-80	78-80	63-00	94-09**
**					95-96**	80-86	80-86							94-09**
		89-04			85-04	85-04			99-03					94-04
06-07	01-04													01-04
		03-07			03-09	03-07								
01-02											01-02			01-02
**	02-09	85-07			94-96**	79-09	79-07	79-81	83-92	94-01	79-95	80-83	79-95	94-09**
		04-07				04-09	04-07			04-08				04-09**
**					75-09	74-07	78-78				78-95	78-83	76-95	94-09
		84-07			94-96**	80-09	72-07	78-78			78-95	78-83	63-95	94-09**
					82-09	82-07								94-09**
					77-05	77-05	78-78		01-04	78-80	78-80	76-80		94-05
					05-09	05-07			06-08					05-09**

TABLE 1

Air Quality Monitoring Data Availability

(Stations active at any time since 1995)

Station	AQS Site #	ADAM Site #	Criteria Pollutants						Toxics	
			OZONE	CO	NO2	SO2	PM2.5	PM10	TSP Lead	Toxics
* Pomona	060371701	2898	75-09**	65-09**	65-09**	65-80				
* Reseda	060371201	2420	78-09**	65-09**	65-09**	65-90	99-09		68-86	
* Santa Clarita	060376012	3502	01-09**	01-09**	01-09**		01-09			
Santa Clarita-County Fire Station	060376002	2855	82-01	89-01	89-01	89-90		89-01		
* West Los Angeles-VA Hospital	060370113	2494	84-09**	84-09**	84-09**	84-90			84-86	
Wilmington-1115 N.Mahar Avenue	060370031	3509	01-02	01-02	01-02	01-02				
Orange County										
Anaheim-Harbor Blvd	060590001	2623	77-01	63-01	63-01	63-90	99-01	90-01	73-95	
* Anaheim-Pampas Lane	060590007	3674	02-09**	02-09**	02-09**		02-09	02-09		
* Costa Mesa-Mesa Verde Drive	060591003	2937	90-09**	90-09**	90-09**	90-09**				
El Toro	060592001	2603	74-00	73-00	73-75	73-77		84-00	74-86	
* La Habra	060595001	2249	77-09**	67-09**	67-09**	67-95			73-86	
* Mission Viejo-26081 Via Pera	060592022	3265	00-09**	00-09**			99-09	99-09		
Riverside County										
Agua Tibia	060659000	3708						04-06		
* Banning Airport	060650012	3168	97-09**		97-09**			98-09		
Banning-Allesandro	060650002	2514	73-98	75-80		74-74		84-99	76-86	
Hemet-State Street	060651002	2300	73-96	76-77						
* Lake Elsinore-W Flint Street	060659001	2943	88-09**	02-09**	94-09**					
* Norco-Norconian	060650003	2149	81-96					93-09		
* Perris	060656001	2525	73-09**	74-80	88-90			87-09	83-86	
* Riverside-5130 Poinsettia Place	060658005	3702					06-09	06-09		
* Riverside-Magnolia	060651003	2333	75-82	73-09**	72-82**	78-82	99-09		73-07	
* Riverside-Rubidoux	060658001	2596	75-09**	72-09**	72-09**	72-09**	99-09	84-09	74-07	85-09
San Jacinto - Young Street	060653011	3503						01-02		01-02
San Jacinto-San Jacinto Street	060653012	3504						01-02		01-02

* Sites active at some time during 2007 through early 2009.

** Realtime data are available for the monitor.

^^ Submittals of data for a PM2.5 BAM federal equivalent method (FEM) monitor began at this site between May 2008 and April 2009.

TABLE 1

Air Quality Monitoring Data Availability

(Stations active at any time since 1995)

Other Particulate Matter Parameters							Other Parameters							
PM2.5 BAM	PM2.5 Spec.	PM10 Ion	PM10 Carbon	PM10 Contin.	TSP	TSP SO4/NO3	COH	Light Scat	NMOC	CH4	NMHC	THC	H2S	Met
							78-78			78-80	78-80	70-80		94-09**
**					73-86	67-86	78-78	83-85		78-91	78-83	70-91		94-09**
**		01-07							01-08					01-09**
		89-01							99-00					94-01
					84-09	84-07				84-95		84-95		94-09**
01-02														01-02
Orange County														
		90-01		94-96	69-95	76-95	68-81					64-80		94-01
**		02-07		**										01-09**
		84-00			73-90	76-90						74-76		94-09**
					71-86	76-86	70-81			79-91	78-80	75-91		94-00
		99-07												94-09**
														00-09**
Riverside County														
	00-04													00-04
**		98-07							99-08					97-09**
		84-99			74-90	76-90	74-78					75-77		94-99
							74-78							94-96
**				94-96**										94-09**
		93-07												94-96
		87-07			83-90	83-90	75-80					74-75		94-09**
		06-07												
		80-81			70-09	76-07	73-82	77-82				73-82		
**	01-09	84-07		94-96**	72-09	74-07	72-81	85-93		88-95		72-95		94-09**

TABLE 1

Air Quality Monitoring Data Availability

(Stations active at any time since 1995)

Station	AQS Site #	ADAM Site #	Criteria Pollutants						Toxics	
			OZONE	CO	NO2	SO2	PM2.5	PM10	TSP Lead	Toxics
San Bernardino County										
* Big Bear City-501 W. Valley Blvd	060718001	3266					99-09			
* Crestline	060710005	2499	73-09**	74-80	74-75			89-09	77-86	
* Fontana-Arrow Highway	060712002	2266	81-09**	81-08**	82-09**	81-09**	99-09	85-09	81-86	98-03
Mount Baldy-Mount Baldy Road	060710217	3212	97-97	97-97						
* Ontario-1408 Francis Street	060710025	3254					99-09	98-09		
Ontario-Airport	060716001	2350						86-00	76-86	
* Redlands-Dearborn	060714003	2077	86-09**					93-09		
* San Bernardino-4th Street	060719004	2221	86-09**	86-09**	86-09**	86-90	99-09	86-09	86-07	
San Gorgonio Wilderness	060719010	3700						04-06		
* Upland	060711004	2485	74-09**	73-09**	73-09**	77-90			82-07	85-98

[Information on air monitoring sites in Mexico follows.]

* Sites active at some time during 2007 through early 2009.

** Realtime data are available for the monitor.

^^ Submittals of data for a PM2.5 BAM federal equivalent method (FEM) monitor began at this site between May 2008 and April 2009.

TABLE 1

Air Quality Monitoring Data Availability

(Stations active at any time since 1995)

Other Particulate Matter Parameters							Other Parameters							
PM2.5 BAM	PM2.5 Spec.	PM10 Ion	PM10 Carbon	PM10 Contin.	TSP	TSP SO4/NO3	COH	Light Scat	NMOC	CH4	NMHC	THC	H2S	Met
San Bernardino County														
		89-07			77-90	77-90								94-09**
		85-07			81-09	81-07								94-09**
		98-07												97-97
		84-00			76-90	76-90	71-73							94-09**
		93-07												94-09**
		86-07		**	86-09	86-07	94-97	91-98						94-09**
88-04														93-04
				94-96**	82-09	82-07	73-82	78-90	94-08	76-79	76-78	73-86		94-09**

TABLE 1

Air Quality Monitoring Data Availability

(Stations active at any time since 1995, except as noted below.)

Station	AIRS Site #	ADAM Site #	Criteria Pollutants						Toxics	
			OZONE	CO	NO2	SO2	PM2.5 ¹	PM10	TSP Lead	Toxics
Mexico										
Mexicali Area										
Mexicali-Buen Pastor	800020009	3192						96-96		
* Mexicali-Carretera	800020018	3681	05-08	05-08	05-08			04-09		
Mexicali-CBTIS	800020013	3202	97-02	97-02	97-02	97-01		97-02	97-01	97-00
* Mexicali-Cobach	800020014	3203	97-08	97-08	97-07	97-02		97-09	97-01	97-00
* Mexicali-Conalep	800020011	3193						97-09	96-01	96-00
* Mexicali-ITM	800020010	3185	97-08	97-08	97-08	97-02		96-09	96-01	96-00
Mexicali-Museo	800020006	3190						96-96		
Mexicali-Odontolgia	800020007	3191						96-96		
Mexicali-Profepa	800020008	3184						96-96	96-96	96-96
* Mexicali-Progreso	800020015	3204						97-09	97-01	97-00
* Mexicali-UABC	800020012	3201	97-08	97-08	97-08	97-08		97-09	97-01	97-08
Tijuana Area										
* Rosarito	800020004	3183	96-08	96-08	96-07	96-08		96-09	96-01	96-08
* Tecate-Paseo Morelos	800020017	3255	99-08	99-08	99-08			99-09	99-01	99-00
* Tijuana-Center of Health #1	800020002	3139						96-09	94-97	94-97
* Tijuana-Colef	800020016	3214						97-09	97-09	97-00
* Tijuana-ITT	800020001	3138	95-08	95-08	95-08	95-02		94-09	94-01	94-00
* Tijuana-La Mesa	800020003	3141	96-08	96-08	96-08	96-08		96-09	94-01	94-00
* Tijuana-Las Playas	800020005	3178	96-08	96-08	96-07	96-02		96-09	96-97	96-97

* Sites active at some time during 2007 through early 2009.

TABLE 1

Air Quality Monitoring Data Availability

(Stations active at any time since 1995, except as noted below.)

		Other Particulate Matter Parameters						Other Parameters						
PM2.5 BAM	PM2.5 Spec.	PM10 Ion	PM10 Carbon	PM10 Contin.	TSP	TSP SO4/NO3	COH	Light Scat	NMOC	CH4	NMHC	THC	H2S	Met
Mexico														
Mexicali Area														
		96-96	96-96											05-08
		97-01	97-99		97-01									97-02
		97-01	97-97		97-01									97-08
		97-01	97-97		96-01									
		96-01	96-97		96-01									97-08
		96-96	96-96											
		96-96	96-96											
		96-96	96-96		96-96									
		97-08	97-97		97-01									
03-08		97-01	97-97	03-08	97-01									97-08
Tijuana Area														
03-04		96-01	96-99	03-08	96-01									96-08
		99-01	99-99		99-01									99-08
		96-01	96-97		94-01									
		97-01	97-97		97-01									
		94-01	96-99		94-01									95-08
		95-01	96-97	05-08	94-01									96-08
		96-01	96-97		96-01									96-08

(This page intentionally left blank)

TABLE 2

**Criteria Pollutant and Meteorological Data
Monitoring Information**

TABLE 2
Criteria Pollutant and Meteorological Data Monitoring Information

(Stations active at any time since 1995.)

Station	AQS Site# ADAM Site#	Monitor Designation/Sampling or Analysis Method Spatial Scale/Monitoring Objective						
		Ozone	CO	NO2	SO2	PM2.5	PM10	TSP Lead
Great Basin Valleys Air Basin								
Inyo County								
Bishop-351 N Main Street	060270017 3119						S/SI NS/RC	
* Bishop-Line	060270002 2116						--/SI --/--	
Bishop-Short Street	060270015 3006	S/UV NS/RC	S/IR NS/RC					
* Coso Gate	060270020 3252							
Coso Junction-10 miles E	060271014 2366						S/SI NS/RC	
* Coso Junction-Highway 395 Rest Area	060271001 2248						S/SI NS/RC	
* Death Valley Natl Monument	060270101 3151	SP/UV NS/RC					--/SI --/BL	
* Dirty Sox	060270022 3260						S/SI NS/RC	
* Flat Rock-Highway 190	060270024 3497						S/SI NS/RC	
* Independence-789 N Willows Street	060271028 3691							
* Keeler-Cerro Gordo Road	060271003 3154					S/SQ NS/RC	S/SI NS/RC	
LAWS-Joe Smith Road	060270027 3684							
* Lizard Tail-NE Shoreline Owens Lake	060270028 3735							
* Lone Pine-1101 E-SHA Lane	060271018 3692							
* Lone Pine-E Locust Street	060270004 2219						S/SI NS/RC	
* North Beach Owens Lake	060270029 3740							
Olancha-E Fall Road	060270016 3118						S/SI NS/RC	
* Olancha-Walker Creek Road	060270021 3210						S/SI NS/RC	
* Owens Lake-Ash Point	060270026 3680							
Pearsonville-Pearson Road	060270018 3120						S/SI NS/RC	
* Shell Cut-Highway 190	060270025 3498						S/SI NS/RC	
Mono County								
* Hammill Valley-693 Rawson Ranch Road	060510012 3499							
Hoover	060519000 3707						--/SI --/BL	

* Sites active at some time during 2007 through early 2009.

¹ The elevation data have not been reviewed.

NA: not available.

TABLE 2
Criteria Pollutant and Meteorological Data Monitoring Information

(Stations active at any time since 1995.)

Meteorological Data Availability										Site Location ¹			Operating Entity
WS	WD	VWS	Temp	DPT	RH	SOL	UV	Press	Latitude	Longitude	Elevation (m)		
Great Basin Valleys Air Basin													
Inyo County													
									37.3641	-118.3947	1256	Great Basin Unified APCD	
06-08	06-08		06-08		06-08				37.3666666	-118.35	1257	Great Basin Unified APCD	
									37.3616	-118.3939	1256	Great Basin Unified APCD	
97-00	97-00		97-00		97-00				36.0688	-117.755	1329	Great Basin Unified APCD	
									36.0338	-117.7988	NA	Great Basin Unified APCD	
97-00	97-00		97-00		97-00				36.0497	-117.9438	1027	Great Basin Unified APCD	
93-09	93-09		93-09		93-09	93-09			36.5089	-116.8478	125	National Park Service	
99-08	99-08		07-08						36.3261	-117.955	1060	Great Basin Unified APCD	
01-08	01-08		07-08						36.4219	-117.8366	1133	Great Basin Unified APCD	
05-09	05-09		05-09	05-09	05-09	05-09		05-09	36.835002	-118.22575	1201	Great Basin Unified APCD	
97-09	97-09		97-09						36.4877	-117.8711	1097	Great Basin Unified APCD	
									37.407244	-118.345308	1500	Great Basin Unified APCD	
08-08	08-08		08-08						36.543184	-117.941851	1098	Great Basin Unified APCD	
05-09	05-09		05-09	05-09	05-09	05-09		05-09	36.595556	-118.049167	1128	Great Basin Unified APCD	
									36.6091	-118.0581	1128	Great Basin Unified APCD	
									36.542833	-117.992018	1612	Great Basin Unified APCD	
95-97	95-97		95-97		95-97			97-97	36.2755	-117.9897	1097	Great Basin Unified APCD	
97-09	97-09		97-09		97-09			97-09	36.2663	-117.9916	1100	Great Basin Unified APCD	
07-09	07-09		07-09						36.3634	-118.011	1104	Great Basin Unified APCD	
									35.8098	-117.8744	766	Great Basin Unified APCD	
01-09	01-09		07-09						36.368	-117.8977	1104	Great Basin Unified APCD	
Mono County													
00-09	00-09		00-09		01-09				37.6694	-118.4147	1403	Great Basin Unified APCD	
					01-04				38.0881	-119.1771	2561	National Park Service	

TABLE 2
Criteria Pollutant and Meteorological Data Monitoring Information

(Stations active at any time since 1995.)

Station	AQS Site# ADAM Site#	Monitor Designation/Sampling or Analysis Method Spatial Scale/Monitoring Objective						
		Ozone	CO	NO2	SO2	PM2.5	PM10	TSP Lead
* Lee Vining-SMS	060510005 2224						S/SI NS/RC	
* Mammoth Lakes-Gateway HC	060510001 2915	S/UV NS/RC	S/IR NS/RC			S/SQ NS/RC	S/SI NS/RC	
* Mono Lake North Shore	060510011 3493						S/SI NS/HC	
* Mono Lake-Simis Residence	060510007 2214						S/SI NS/RC	

Lake County Air Basin

Lake County

* Anderson Springs	060333010 2052						--/SI US/RC	
* Glenbrook-High Valley Road	060333011 2363						--/SI UC/RC	
* Hobergs-Pine Summit	060333012 3166							
* Lakeport-Lakeport Blvd	060333001 2914	S/UV NS/HC	S/IR NS/RC			S/SCH NS/HC	S/SI NS/HC	S/XG NS/RC

Lake Tahoe Air Basin

El Dorado County

Bliss State Park	060179000 3698						--/SI --/BL	
* South Lake Tahoe-1901 Airport Road	060170013 3685	SP/UV RS/HC						
South Lake Tahoe-Al Tahoe Blvd	060170008 2932		SP/IR --/--				--/SI --/BL	
* South Lake Tahoe-Sandy Way	060170011 2948	S/UV MS/RC	S/IR MS/RC	S/CL MS/RC		S/SCH NS/RC	S/SI NS/HC	
South Lake Tahoe-Stateline	060170005 2169		S/IR MS/RC					

Placer County

Olympic Valley-Squaw Valley	060611005 3167						SP/SI NS/HC	
Tahoe City-Lake Forest Road	060610007 3669	S/UV US/--	S/IR UR/--	--/CL US/--		S/SQ US/--		
Tahoe City-River Road	060610005 3025		S/IR NS/HC					

Mojave Desert Air Basin

Kern County

Boron-26965 Cote Street	060299000 3218	SP/UV US/BL						
* Canebrake	060290017 3741						S/SI --/BL	

* Sites active at some time during 2007 through early 2009.

¹ The elevation data have not been reviewed.

NA: not available.

TABLE 2
Criteria Pollutant and Meteorological Data Monitoring Information

(Stations active at any time since 1995.)

Meteorological Data Availability									Site Location ¹			Operating Entity
WS	WD	VWS	Temp	DPT	RH	SOL	UV	Press	Latitude	Longitude	Elevation (m)	
97-06	97-06		97-08					97-08	37.9597	-119.1203	2067	Great Basin Unified APCD
97-09	97-09		97-09						37.6458	-118.9664	2395	Great Basin Unified APCD
00-09	00-09		00-09						38.0697	-118.948	1957	Great Basin Unified APCD
97-09	97-09		97-09						38.0911	-118.9978	1948	Great Basin Unified APCD
Lake County Air Basin												
Lake County												
96-09	96-09		96-09		96-09				38.7744	-122.6994	487	Pacific Gas & Electric
96-09	96-09		96-09	96-04	05-09				38.8486	-122.7577	732	Pacific Gas & Electric
96-09	96-09		96-09		96-09				38.8502	-122.7361	960	Private Sector Organization
06-09	06-09		06-09						39.033	-122.9219	408	Lake County AQMD
Lake Tahoe Air Basin												
El Dorado County												
					93-04				38.9761	-120.1025	2131	National Park Service
									38.910280	-119.99528	2085	California ARB
					89-97				38.9333333	-119.966667	1920	El Dorado County APCD
06-09	06-09		06-09	95-04	99-04		99-04		38.945	-119.9703	1905	California ARB
									38.9558	-119.944	1910	California ARB
Placer County												
									39.2108	-120.2055	1830	California ARB
				03-04					39.1838	-120.1219	1939	California ARB
95-95	95-95		95-95						39.1672	-120.1455	1902	California ARB
Mojave Desert Air Basin												
Kern County												
95-95	95-95		95-95						35.0036	-117.6511	750	ARB Contractor
									35.72778	-118.139312	914	California ARB

TABLE 2
Criteria Pollutant and Meteorological Data Monitoring Information

(Stations active at any time since 1995.)

Station	AQS Site# ADAM Site#	Monitor Designation/Sampling or Analysis Method Spatial Scale/Monitoring Objective						
		Ozone	CO	NO2	SO2	PM2.5	PM10	TSP Lead
China Lake-Powerline Road	060291001 2774						S/SI US/RC	S/AG RS/BL
Dome Lands Wilderness	060299901 3699							
Inyokern-Airport	060290013 3123						SP/SI NS/IM	
* Mojave-923 Poole Street	060290011 3121	S/UV RS/HC		S/CL US/RC		S/SQ NS/HC	S/SI RS/HC	
* Ridgecrest-100 West California Avenue	060290015 3492					S/SI NS/HC	S/SI NS/HC	
Ridgecrest-Las Flores Avenue	060290012 3122					S/SI --/RC	SP/SI NS/IM	
Tehachapi-Jameson Road	060291005 3165	SP/UV --/--						
Los Angeles County								
* Lancaster-43301 Division Street	060379033 3658	--/UV MS/--	S/IR MS/--	S/CL MS/--		S/-- NS/--	S/SI NS/--	
Lancaster-W Pondera Street	060379002 3007	S/UV NS/RC	S/IR NS/RC	S/CL NS/RC		S/SQ NS/RC	S/SI NS/RC	
Palmdale	060379006 3219	SP/UV RS/BL						
Riverside County								
* Blythe-445 West Murphy Street	060659003 3673	S/UV --/--						
* Joshua Tree National Park- Pinto Wells	060651004 3732							
San Bernardino County								
Apple Valley	060710109 3162							
Baldy Mesa	060719006 3259	SP/UV NS/BL						
* Barstow	060710001 2923	S/UV NS/RC	S/IR NS/RC	S/CL NS/RC	S/FL NS/RC		S/SI NS/RC	S/XG NS/RC
Barstow - Daggett	060710110 3163							
Flash Mountain	060719007 3221	SP/UV US/BL						
* Hesperia-Olive Street	060714001 2650	S/UV NS/RC	S/IR NS/RC	S/CL NS/RC	S/FL NS/RC		S/SI NS/RC	S/XG NS/RC
* Joshua Tree-National Monument	060719002 3152	SP/UV RS/RC			--/FL --/BL		--/SI --/BL	
* Lucerne Valley-Middle School	060710013 2961						S/SI NS/RC	
Ludlow	060719000 3257	SP/UV RS/BL						
* Mojave National Preserve	060711001 3733							
* Phelan-Beekley Road and Phelan Road	060710012 2830	S/UV NS/RC	S/IR NS/RC	S/CL NS/RC	S/FL NS/RC			

* Sites active at some time during 2007 through early 2009.

¹ The elevation data have not been reviewed.

NA: not available.

TABLE 2
Criteria Pollutant and Meteorological Data Monitoring Information

(Stations active at any time since 1995.)

Meteorological Data Availability									Site Location ¹			Operating Entity
WS	WD	VWS	Temp	DPT	RH	SOL	UV	Press	Latitude	Longitude	Elevation (m)	
									35.7102	-117.6397	697	Kern County APCD
									35.6987	-118.2021	914	National Park Service
									35.6513	-117.8241	759	Great Basin Unified APCD
95-09	95-09		95-09					99-09	35.0503	-118.1478	853	California ARB/Kern County APCD
08-09	08-09		08-09					08-09	35.6211	-117.6731	701	Kern County APCD
									35.6299	-117.6692	723	Kern County APCD
95-95	95-95		95-95						35.1333	-118.425	1167	California ARB
Los Angeles County												
01-09	01-09		01-09					01-09	34.6713	-118.1305	725	Antelope Valley APCD
94-01	94-01		98-01					98-01	34.6899	-118.1327	725	Mojave Desert AQMD
95-95	95-95								34.5569	-118.1116	841	ARB Contractor
Riverside County												
03-09	03-09		03-09						33.6119	-114.6	83	Mojave Desert AQMD
07-08	07-08		07-08		07-08	07-08			33.9397	-115.4108	326	National Park Service
San Bernardino County												
95-95	95-95		95-95		95-95				34.5722	-117.1916	914	California ARB
95-95	95-95		95-95						34.375	-117.4477	1295	ARB Contractor
94-09	94-09		94-09					01-09	34.8938	-117.0244	690	Mojave Desert AQMD
95-95	95-95		95-95		95-95				34.8638	-116.7847	587	California ARB
95-95	95-95		95-95						34.7375	-117.565	1013	ARB Contractor
94-09	94-09		94-09					01-09	34.4158	-117.2861	1006	Mojave Desert AQMD
93-09	93-09		93-09		93-95	91-09	93-09		34.0694	-116.3888	1244	National Park Service
									34.4103	-116.9067	1036	Mojave Desert AQMD
95-95	95-95		95-95						34.7247	-116.1577	543	ARB Contractor
08-08	08-08		08-08		08-08	08-08			35.1019	-115.7767	1212	National Park Service
94-09	94-09		97-09						34.425	-117.5897	1250	Mojave Desert AQMD

TABLE 2
Criteria Pollutant and Meteorological Data Monitoring Information

(Stations active at any time since 1995.)

Station	AQS Site# ADAM Site#	Monitor Designation/Sampling or Analysis Method Spatial Scale/Monitoring Objective						
		Ozone	CO	NO2	SO2	PM2.5	PM10	TSP Lead
Quartzite Mountain	060719008 3222	SP/UV NS/BL						
Shadow Mountain	060719003 3220	SP/UV US/BL						
Trona-Athol	060710015 2990	S/UV RS/RC		S/CL NS/RC	S/FL RS/RC		S/SI NS/RC	S/AG NS/RC
* Trona-Athol and Telegraph	060711234 3215	S/UV RS/RC		S/CL NS/RC	S/FL RS/RC		S/SI NS/RC	
Twentynine Palms-Adobe Road #2	060710017 3124	S/UV RS/RC	S/IR NS/RC	S/CL NS/RC	S/FL NS/RC		S/SI NS/RC	
* Victorville-14306 Park Avenue	060710306 3500	S/UV --/--	S/-- --/--	S/CL --/--	S/FL --/--	S/SQ NS/RC	--/SI --/--	
Victorville-Armagosa Road	060710014 2963	S/UV NS/RC	S/IR NS/RC	S/CL NS/RC	S/FL NS/RC	S/SQ NS/RC	S/SI NS/RC	

Mountain Counties Air Basin

Amador County

Buena Vista-5730 Buena Vista Road	060050011 3205						SP/SI --/BL	
Jackson-Buena Vista Road	060050010 3199						SP/SI --/BL	
* Jackson-Clinton Road	060050002 2993	S/UV US/HC	S/IR NS/RC					

Calaveras County

* San Andreas-Gold Strike Road	060090001 3144	S/UV RS/HC	S/IR NS/RC		--/FL --/--	S/SCH NS/RC	S/SI RS/RC	
--------------------------------	-------------------	---------------	---------------	--	----------------	----------------	---------------	--

El Dorado County

Big Hill Lookout Road	060172003 3671	SP/UV US/--	SP/IR --/--					
* Cool-Highway 193	060170020 3196	SP/UV RS/HC						
* Echo Summit	060170012 3487	SP/UV RS/HC	SP/IR --/--	SP/CL --/--		S/SQ NS/RC	SP/SI --/--	
* Placerville-Gold Nugget Way	060170010 3017	S/UV RS/HC	S/IR NS/RC				S/SI RS/HC	

Mariposa County

* Jerseydale - 6440 Jerseydale	060430006 3161	SP/UV RS/HC						
* Yosemite National Park-Glacier Point	060431005 3736							
Yosemite National Park-Merced River	060430033 3664	--/SI NS/RC	--/IR NS/RC	--/CL --/--				
* Yosemite National Park-Mobile 1	060431002 3729							
* Yosemite National Park-Mobile 2	060431003 3730							

* Sites active at some time during 2007 through early 2009.

¹ The elevation data have not been reviewed.

NA: not available.

TABLE 2
Criteria Pollutant and Meteorological Data Monitoring Information

(Stations active at any time since 1995.)

Meteorological Data Availability									Site Location ¹			Operating Entity
WS	WD	VWS	Temp	DPT	RH	SOL	UV	Press	Latitude	Longitude	Elevation (m)	
95-95	95-95								34.6116	-117.2888	1366	ARB Contractor
95-95	95-95								34.7375	-117.565	1256	ARB Contractor
94-97	94-97		97-97					97-97	35.7742	-117.3686	498	Mojave Desert AQMD
97-09	97-09		97-09					97-09	35.7744	-117.3722	545	Mojave Desert AQMD
94-05	94-05		97-05					97-05	34.1419	-116.0553	607	Mojave Desert AQMD
00-09	00-09		00-09			00-09		00-09	34.5122	-117.325	913	Mojave Desert AQMD
94-99	94-99		94-99			94-99		97-99	34.5041	-117.3297	876	Mojave Desert AQMD
Mountain Counties Air Basin												
Amador County												
									38.295	-120.7794	90	California ARB
97-97	97-97		97-97						38.2888	-120.9097	90	California ARB
95-09	95-09		95-09						38.3427	-120.7644	377	California ARB
Calaveras County												
95-09	95-09		95-09						38.2019	-120.6802	322	California ARB
El Dorado County												
			03-04						38.84194	-120.4063	2040	California ARB
96-09	96-09		96-09						38.8906	-121	515	California ARB
05-09	05-09		00-09		00-03	00-04		00-09	38.8117	-120.0331	2250	California ARB
95-09	95-09		95-09						38.7247	-120.8219	585	California ARB
Mariposa County												
95-08	95-09		95-09		95-09				37.5466	-119.8416	1135	California ARB
			08-08		08-08				37.7357	-119.571554	1728	National Park Service
02-05	02-05		02-05		02-05	02-05			37.743	-119.5938	1219	National Park Service
			08-08		08-08				37.7481	-119.5917	1219	National Park Service
			07-07						37.8375	-119.45	2487	National Park Service

TABLE 2
Criteria Pollutant and Meteorological Data Monitoring Information

(Stations active at any time since 1995.)

Station	AQS Site# ADAM Site#	Monitor Designation/Sampling or Analysis Method Spatial Scale/Monitoring Objective						
		Ozone	CO	NO2	SO2	PM2.5	PM10	TSP Lead
* Yosemite National Park-School Yard	060431004 3731							
Yosemite National Park-Wawona Valley	060430004 2183	SP/UV RS/RC						
* Yosemite Natl Park-Turtleback Dome	060430003 3018	SP/UV RS/HC	--/IR US/BL	--/CL US/BL			--/SI --/BL	
* Yosemite Village-Visitor Center	060431001 2353	SP/UV --/--					S/SI NS/HC	
Nevada County								
Grass Valley-Henderson Street	060570001 2571						S/SI NS/RC	
* Grass Valley-Litton Building	060570005 3126	S/UV US/RC		SP/CL --/RC		S/SCH NS/RC		
* Truckee-Fire Station	060571001 2208	S/UV US/RC				S/SQ NS/RC	S/SI NS/RC	
Truckee-Glenshire Fire Station	060570004 3034						S/SI NS/RC	
* White Cloud Mountain	060570007 3157	SP/UV RS/BL						
Placer County								
* Colfax-City Hall	060610004 3002	S/UV US/HC					SP/SI NS/RC	
Plumas County								
* Chester-222 1st Avenue	060631007 3128						S/SI NS/RC	
* Portola-161 Nevada Street	060631009 3494					S/SCH NS/RC	--/SI --/--	
Portola-Commercial Street	060631008 3213					S/SQ NS/RC		
* Quincy-N Church Street	060631006 3020	S/UV US/RC				S/SQ NS/RC	S/SI NS/RC	
Sierra County								
Loyalton-W 3rd Street	060910001 2960						S/SI NS/RC	
Tuolumne County								
Five Mile Learning Center	061090006 3164	SP/UV RS/RC						
* Sonora-Barretta Street	061090005 2968	S/UV NS/HC	S/IR NS/RC					
Yosemite National Park-Camp Mather	061090004 2949	SP/UV RS/RC						

* Sites active at some time during 2007 through early 2009.

¹ The elevation data have not been reviewed.

NA: not available.

TABLE 2
Criteria Pollutant and Meteorological Data Monitoring Information

(Stations active at any time since 1995.)

Meteorological Data Availability									Site Location ¹			Operating Entity
WS	WD	VWS	Temp	DPT	RH	SOL	UV	Press	Latitude	Longitude	Elevation (m)	
08-08	08-08		08-08		08-08	08-08			37.7478	-119.5917	1234	National Park Service
									37.5393	-119.6523	1280	National Park Service
95-09	95-09		95-09		88-09	93-09			37.7133	-119.7058	1605	National Park Service
			02-09						37.7486	-119.5869	1216	California ARB
Nevada County												
									39.2336	-121.0555	735	Northern Sierra AQMD
									39.2336	-121.0555	853	Northern Sierra AQMD
									39.3274	-120.1847	1676	Northern Sierra AQMD
									39.3617	-120.0988	1811	Northern Sierra AQMD
95-09	95-09		95-09		95-09				39.3181	-120.8456	1302	California ARB
Placer County												
									39.0997	-120.9541	768	Placer County APCD
Plumas County												
									40.3097	-121.2277	1403	Northern Sierra AQMD
									39.8083	-120.4717	1492	Northern Sierra AQMD
									39.7916	-120.4716	1480	Northern Sierra AQMD
									39.9397	-120.9441	1052	Northern Sierra AQMD
Sierra County												
									39.68	-120.2441	1505	Northern Sierra AQMD
Tuolumne County												
95-02	95-02		95-02		95-00				38.0505	-120.2997	1219	California ARB
95-09	95-09		95-09						37.9819	-120.3786	571	California ARB
									37.8933	-119.8415	1432	National Park Service

TABLE 2
Criteria Pollutant and Meteorological Data Monitoring Information

(Stations active at any time since 1995.)

Station	AQS Site# ADAM Site#	Monitor Designation/Sampling or Analysis Method Spatial Scale/Monitoring Objective						
		Ozone	CO	NO2	SO2	PM2.5	PM10	TSP Lead
North Central Coast Air Basin								
Monterey County								
* Carmel Valley-Ford Road	060530002 2016	S/UV NS/RC					S/SI NS/RC	
* King City-415 Pearl Street	060530008 3726	S/UV NS/RC					S/SI NS/RC	
* King City-750 Metz Road	060530005 2894	SP/UV NS/RC	SP/IR NS/RC	SP/CL NS/RC			SP/SI NS/RC	
Monterey-Silver Cloud Court	060530006 2939	S/UV NS/RC					S/SI NS/RC	
Moss Landing - Sandholt Road	060530007 3208						S/SI NS/RC	
* Salinas-#3	060531003 3489	S/UV NS/RC	S/IR NS/RC	S/CL NS/RC		S/SQ NS/RC	S/SI NS/RC	
Salinas-Natividad Road #2	060531002 2789	S/UV NS/HC	S/IR NS/HC	S/CL NS/HC	S/FL NS/HC	S/SQ NS/RC	S/SI NS/HC	S/XG NS/RC
San Benito County								
* Hollister-Fairview Road	060690002 2628	S/UV NS/RC		S/CL NS/RC		S/SCH NS/RC	S/SI NS/RC	
* Pinnacles National Monument	060690003 2983	SP/UV NS/BL					--/SI --/BL	
Santa Cruz County								
* Davenport	060870003 2329	SP/UV NS/IM	SP/IR NS/IM	SP/CL NS/IM	SP/FL NS/IM		SP/SI NS/IM	
* Santa Cruz-2544 Soquel Avenue	060870007 3200	S/UV NS/RC				S/SQ NS/RC	S/SI NS/RC	
Santa Cruz-Bostwick Lane	060871001 2393	S/UV NS/RC					S/SI NS/RC	
Scotts Valley-Erba Lane	060870008 3501							
* Scotts Valley-Scotts Valley Drive	060870006 3133	S/UV NS/RC						
Scotts Valley-Vine Hill	060870005 2982	S/UV NS/RC					S/SI NS/RC	
* Watsonville-Airport Boulevard	060870004 2985	S/UV NS/RC					S/SI NS/RC	
North Coast Air Basin								
Del Norte County								
* Crescent City-880 Northcrest Drive	060150006 3217						S/SI NS/RC	
Crescent City-9th and H Street	060150004 3131						S/SI NS/RC	
Gasquet-Airport	060150003 3027	S/UV RS/BL						

* Sites active at some time during 2007 through early 2009.

¹ The elevation data have not been reviewed.

NA: not available.

TABLE 2
Criteria Pollutant and Meteorological Data Monitoring Information

(Stations active at any time since 1995.)

Meteorological Data Availability									Site Location ¹			Operating Entity
WS	WD	VWS	Temp	DPT	RH	SOL	UV	Press	Latitude	Longitude	Elevation (m)	
North Central Coast Air Basin												
Monterey County												
07-09	07-09		97-09						36.4819	-121.7333	131	Monterey Bay Unified APCD
07-09	07-09		07-09						36.209286	-121.126371	6	Monterey Bay Unified APCD
									36.2269	-121.1152	116	Monterey Bay Unified APCD/XonTech
97-98	97-98		97-98						36.573	-121.805	73	Monterey Bay Unified APCD
97-05	97-05		97-05						36.8041	-121.7866	10	Monterey Bay Unified APCD
00-09	00-09		00-09						36.69417	-121.6233	33	Monterey Bay Unified APCD
97-99	97-99		97-99						36.6986	-121.6325	36	Monterey Bay Unified APCD
San Benito County												
97-09	97-09		97-09		00-03				36.8433	-121.3622	126	Monterey Bay Unified APCD
87-09	87-09		87-09	87-95	88-09	87-09			36.4991	-121.1717	335	National Park Service
Santa Cruz County												
97-09	97-09		97-09						37.0119	-122.1939	27	Monterey Bay Unified APCD
			97-09						36.9839	-121.9908	28	Monterey Bay Unified APCD
									36.9835	-121.9888	28	Monterey Bay Unified APCD
99-03	99-03		99-03		00-03				37.0491	-122.0188	122	Monterey Bay Unified APCD
04-09	04-09		04-09						37.0522	-122.0144	122	Monterey Bay Unified APCD
									37.06	-122	NA	Monterey Bay Unified APCD
97-09	97-09		97-09						36.9325	-121.7872	67	Monterey Bay Unified APCD
North Coast Air Basin												
Del Norte County												
									41.7642	-124.1997	15	California ARB
									41.7641	-124.1997	NA	North Coast Unified AQMD
95-95	95-95		95-95		95-95	93-95			41.8457	-123.9812	119	California ARB

TABLE 2
Criteria Pollutant and Meteorological Data Monitoring Information

(Stations active at any time since 1995.)

Station	AQS Site# ADAM Site#	Monitor Designation/Sampling or Analysis Method Spatial Scale/Monitoring Objective						
		Ozone	CO	NO2	SO2	PM2.5	PM10	TSP Lead
Redwood Natl Park-Requa	060150002 3016	SP/UV NS/BL					--/SI --/BL	
Humboldt County								
Blue Lake-Greenwood Avenue	060230010 3189						SP/SI --/HC	
* Eureka-I Street	060231002 2386			SP/CL NS/RC		S/SCH NS/RC	S/SI NS/RC	--/AG --/--
* Eureka-Jacobs	060231004 3716	SP/UV NS/RC	SP/IR NS/RC	SP/CL NS/RC	SP/FL NS/RC	S/SCH NS/RC	SP/SI NS/RC	
Mendocino County								
* Fort Bragg-N Franklin Street	060450002 2412						S/SI NS/HC	SP/XG --/RC
* Ukiah-County Library	060450006 2271					S/SCH NS/HC	S/SI NS/HC	
* Ukiah-E Gobbi Street	060450008 3010	S/UV US/HC	S/IR NS/RC	S/CL US/RC	S/FL NS/RC			
* Willits-899 S Main Street	060450009 3116	S/UV US/TR	S/IR NS/RC	S/CL NS/RC	S/FL NS/RC			
* Willits-Firehouse	060452001 2347	S/UV NS/RC	S/IR NS/RC				S/SI NS/HC	SP/AG NS/RC
Sonoma County								
* Cloverdale	060970001 2913						S/SI NS/RC	
* Guerneville-Church and 1st	060973002 2025						S/SI NS/RC	
* Healdsburg-133 Matheson Street	060970002 2659						S/SI NS/RC	
* Healdsburg-Municipal Airport	060971003 3033	S/UV US/RC						
Trinity County								
Trinity	061059000 3711						--/SI --/BL	
* Weaverville-Courthouse	061050002 3132						S/SI NS/RC	
Northeast Plateau Air Basin								
Lassen County								
Susanville-Russel	060351001 2477						SP/SI NS/RC	
Modoc County								
Alturas-W 4th Street	060490001 2959					S/SCH NS/RC	SP/SI NS/RC	

* Sites active at some time during 2007 through early 2009.

¹ The elevation data have not been reviewed.

NA: not available.

TABLE 2
Criteria Pollutant and Meteorological Data Monitoring Information

(Stations active at any time since 1995.)

Meteorological Data Availability							Site Location ¹			Operating Entity		
WS	WD	VWS	Temp	DPT	RH	SOL	UV	Press	Latitude		Longitude	Elevation (m)
89-95	89-95		89-95	89-95	88-04	89-95			41.561	-124.0841	235	National Park Service
Humboldt County												
									40.8848	-123.9914	NA	California ARB
									40.8017	-124.1619	20	North Coast Unified AQMD
									40.776944	-124.1775	21	North Coast Unified AQMD
Mendocino County												
									39.4458	-123.8044	14	Mendocino County APCD
									39.1511	-123.2066	186	Mendocino County APCD
									39.1447	-123.2002	194	Mendocino County APCD
									39.4044	-123.3497	420	Mendocino County APCD
									39.413	-123.3536	420	Mendocino County APCD
Sonoma County												
									38.8047	-123.0177	91	Northern Sonoma County APCD
									38.5016	-122.9977	17	Northern Sonoma County APCD
									38.6111	-122.8686	30	Northern Sonoma County APCD
									38.6536	-122.9005	84	Northern Sonoma County APCD
Trinity County												
					00-04				40.7864	-122.8046	1014	National Park Service
									40.7347	-122.9411	600	North Coast Unified AQMD
Northeast Plateau Air Basin												
Lassen County												
									40.4127	-120.6322	1280	Lassen County
Modoc County												
									41.4878	-120.5444	1334	Siskiyou County APCD

TABLE 2
Criteria Pollutant and Meteorological Data Monitoring Information

(Stations active at any time since 1995.)

Station	AQS Site# ADAM Site#	Monitor Designation/Sampling or Analysis Method Spatial Scale/Monitoring Objective						
		Ozone	CO	NO2	SO2	PM2.5	PM10	TSP Lead
Siskiyou County								
* Lava Beds Natl Monument	060930005 3150						S/SI US/HC	
* Mt Shasta-N Old Stage Road	060930004 3149						SP/SI NS/RC	
* Yreka-Foothill Drive	060932001 2752	SP/UV NS/HC	S/IR MS/RC			S/SQ NS/RC	SP/SI NS/HC	--/XG --/--
Sacramento Valley Air Basin								
Butte County								
* Chico-Manzanita Avenue	060070002 2115	S/UV US/HC	S/IR NS/RC	S/CL NS/RC	--/FL --/--	S/SCH NS/HC	S/SI NS/HC	--/XG NS/RC
Chico-Salem Street	060070005 2598		S/IR MS/RC				SP/SI NS/RC	
* Gridley-Cowee Avenue	060074001 2630							
* Paradise-4405 Airport Road	060070007 3491	--/UV RS/HC						
* Paradise-Fire Station #1	060072001 2660	SP/UV --/--					SP/SI US/RC	
Colusa County								
Arbuckle-Hillgate Road	060111001 2395	SP/UV NS/RC						
Colusa-Fairgrounds	060110002 2109	S/UV NS/RC					S/SI NS/RC	
* Colusa-Sunrise Blvd	060111002 2744	S/UV RS/RC				S/SQ NS/RC	S/SI RS/HC	
Glenn County								
* Willows-720 N Colusa Street	060210003 3714	S/UV US/RC					S/SI RS/RC	
Willows-E Laurel Street	060210002 3137	S/UV US/HC					S/SI RS/HC	
Placer County								
* Auburn-Dewitt-C Avenue	060610002 2891	S/UV US/HC					S/SI NS/RC	
Lincoln-L Street	060612001 2542						S/SI NS/RC	
Rocklin-Rocklin Road	060613001 3008	S/UV US/RC	S/IR NS/RC	S/CL NS/RC			S/SI NS/RC	
* Roseville-N Sunrise Blvd	060610006 2956	S/UV US/HC	S/IR NS/RC	S/CL NS/RC		S/SCH NS/HC	S/SI US/HC	
Sacramento County								
* Elk Grove-Bruceville Road	060670011 2977	P,S/UV NS/RC		P,S/CL NS/RC				

* Sites active at some time during 2007 through early 2009.

¹ The elevation data have not been reviewed.

NA: not available.

TABLE 2
Criteria Pollutant and Meteorological Data Monitoring Information

(Stations active at any time since 1995.)

Meteorological Data Availability									Site Location ¹			Operating Entity
WS	WD	VWS	Temp	DPT	RH	SOL	UV	Press	Latitude	Longitude	Elevation (m)	
Siskiyou County												
					00-04				41.7117	-121.5067	1451	National Park Service
									41.3089	-122.33	1061	Siskiyou County APCD
									41.7267	-122.6336	802	Siskiyou County APCD
Sacramento Valley Air Basin												
Butte County												
95-09	95-09		95-09					99-09	39.7575	-121.8422	62	California ARB
95-98	95-98								39.7298	-121.8425	60	California ARB
95-09	95-09		95-09		95-09				39.3272	-121.6686	26	California ARB
00-09	00-09		00-09		02-09				39.7141	-121.6177	393	California ARB
			08-09						39.7538	-121.6244	534	California ARB
Colusa County												
95-02	95-02		95-02						39.0125	-122.0913	43	California ARB
95-99	95-99		95-99						39.2025	-122.0177	25	California ARB
96-09	96-09		96-09				99-09		39.1888	-121.998	17	California ARB
Glenn County												
06-09	06-09		06-09		06-09				39.533889	-122.190833	1	California ARB
95-06	95-06		95-06		95-06				39.5172	-122.1897	41	ARB/Glenn County APCD
Placer County												
									38.9394	-121.1055	400	Placer County APCD
									38.8872	-121.2988	112	Placer County APCD
95-02	95-02		96-02						38.7897	-121.2169	100	California ARB
95-09	95-09		95-09		95-09		99-09		38.7461	-121.2647	161	California ARB
Sacramento County												
96-09	96-09		96-09		96-09	96-09	97-09	97-09	38.3025	-121.4208	6	Sacramento Metropolitan AQMD

TABLE 2
Criteria Pollutant and Meteorological Data Monitoring Information

(Stations active at any time since 1995.)

Station	AQS Site# ADAM Site#	Monitor Designation/Sampling or Analysis Method Spatial Scale/Monitoring Objective						
		Ozone	CO	NO2	SO2	PM2.5	PM10	TSP Lead
Folsom-City Corporation Yard	060671001 2472	S/UV NS/HC	--/IR --/--	P/CL NS/HC				
* Folsom-Natoma Street	060670012 3187	P,S/UV US/HC		P,S/CL NS/HC				
* North Highlands-Blackfoot Way	060670002 2123	SP/UV NS/RC	SP/IR NS/RC	SP/CL NS/RC	S/FL NS/RC		S/SI NS/RC	
* Sacramento-3801 Airport Road	060670013 3223	P,S/UV NS/RC	S/IR NS/RC	P,S/CL NS/HC			S/SI NS/RC	
Sacramento-Branch Center Road	060670283 2703						S/SI NS/RC	
* Sacramento-Branch Center Road #2	060670284 3703						S/SI NS/RC	
* Sacramento-Del Paso Manor	060670006 2731	P,S/UV NS/HC	S/IR NS/RC	P,S/CL NS/RC	S/FL NS/HC	S/SQ NS/HC	S/SI NS/RC	
Sacramento-Earhart Drive	060675002 3019	S/UV NS/RC	S/IR NS/RC	S/CL NS/RC			S/SI NS/RC	
* Sacramento-El Camino and Watt	060670007 2840		S/IR M/HC					S/AG M/HC
* Sacramento-Goldenland Court	060670014 3738	S,P/UV NS/RC	S/IR NS/RC	S,P/CL NS/RC			S/SI NS/RC	
* Sacramento-Health Dept Stockton Blvd	060674001 2346					S/SQ NS/RC	S/SI NS/HC	S/AG NS/RC
* Sacramento-T Street	060670010 3011	S/UV US/RC	S/IR MS/RC	S/CL NS/RC		S/SQ NS/RC	S/SI NS/HC	
* Sloughhouse	060675003 3209	SP/UV NS/RC						
Shasta County								
* Anderson-North Street	060890007 3032	S/UV NS/HC					S/SI NS/HC	
* Lassen Volcanic Natl Park-Manzanita Lake	060893003 2972	SP/UV RS/RC					SP/SI --/RC	
* Redding-Health Dept Roof	060890004 2829	S/UV NS/HC	S/IR US/RC	S/CL NS/RC		S/SCH NS/RC	S/SI NS/HC	--/XG --/--
* Shasta Lake-4066 La Mesa Avenue	060890008 3676						S/SI RS/RC	
Solano County								
Vacaville-Elmira Road	060953002 3155	S/UV US/RC						
* Vacaville-Merchant Street	060953001 2529	S/UV RS/RC	--/IR --/--				SP/SI US/RC	
* Vacaville-Ulatis Drive	060953003 3678	S/UV US/HC						
Sutter County								
Pleasant Grove-4 miles SW	061010002 2848	S/UV NS/RC						
* Sutter Buttes-S Butte	061010004 3117	SP/UV RS/HC						
* Yuba City-Almond Street	061010003 2958	S/UV US/HC	S/IR NS/RC	S/CL NS/RC		S/SCH NS/RC	S/SI NS/HC	

* Sites active at some time during 2007 through early 2009.

¹ The elevation data have not been reviewed.

NA: not available.

TABLE 2
Criteria Pollutant and Meteorological Data Monitoring Information
(Stations active at any time since 1995.)

Meteorological Data Availability									Site Location ¹			Operating Entity
WS	WD	VWS	Temp	DPT	RH	SOL	UV	Press	Latitude	Longitude	Elevation (m)	
96-96	96-96		96-96		96-96	96-96			38.675	-121.1858	57	Sacramento Metropolitan AQMD
96-09	96-09		96-09		96-09	96-09			38.683	-121.1644	98	Sacramento Metropolitan AQMD
									38.7122	-121.3811	8	Sacramento Metropolitan AQMD
98-08	98-08		98-08		98-08	98-08			38.6366	-121.5144	5	Sacramento Metropolitan AQMD
									38.5533	-121.3369	20	Sacramento Metropolitan AQMD
									38.551388	-121.336666	21	Sacramento Metropolitan AQMD
96-09	96-09		96-09		96-09	96-09		96-97	38.6136	-121.3678	38	Sacramento Metropolitan AQMD
96-97	96-97		96-97		96-97				38.7133	-121.5853	30	Sacramento Metropolitan AQMD
									38.6102	-121.3817	15	Sacramento Metropolitan AQMD
08-09	08-09		08-09		08-09	08-09			38.650783	-121.506767	3	Sacramento County APCD
			98-09						38.5563	-121.4583	8	Sacramento Metropolitan AQMD
95-09	95-09		95-09		95-09	93-04		99-09	38.568	-121.4936	5	California ARB
97-09	97-09								38.4719	-121.2277	58	Sacramento Metropolitan AQMD
Shasta County												
									40.4531	-122.2986	151	Shasta County AQMD
87-09	88-09		87-09	87-95	88-09	87-09			40.5372	-121.5764	1788	National Park Service
									40.5514	-122.3808	149	Shasta County AQMD
									40.677519	-122.37339	246	California ARB
Solano County												
									38.3527	-121.9627	55	Yolo-Solano AQMD
									38.3516	-121.9933	59	Yolo-Solano AQMD
									38.3583	-121.95	55	Yolo-Solano AQMD
Sutter County												
95-02	95-02		95-02		95-02				38.7658	-121.5191	50	California ARB
									39.1583	-121.75	640	California ARB
95-09	95-09		95-09					99-09	39.1388	-121.6191	20	California ARB

TABLE 2
Criteria Pollutant and Meteorological Data Monitoring Information

(Stations active at any time since 1995.)

Station	AQS Site# ADAM Site#	Monitor Designation/Sampling or Analysis Method Spatial Scale/Monitoring Objective						
		Ozone	CO	NO2	SO2	PM2.5	PM10	TSP Lead
Tehama County								
* Red Bluff-Messer Drive	061030002 2819						S/SI NS/HC	
* Red Bluff-Oak Street	061030005 3197	SP/UV US/HC						
Red Bluff-Walnut Street	061030003 3014	SP/UV NS/RC						
* Tuscan Butte	061030004 3158	SP/UV RS/HC						
Yolo County								
Davis-Russel Blvd	061130006 3148		S/IR MI/RC					
* Davis-UCD Campus	061130004 2143	S/UV US/HC	S/IR NS/RC	S/CL NS/RC				
* West Sacramento-15th Street	061132001 2079						SP/SI NS/HC	
* Woodland-Gibson Road	061131003 3249	S/UV US/HC				S/SQ NS/HC	SP/SI US/HC	
Woodland-Sutter Street	061130005 2988	S/UV US/RC	S/IR NS/RC				SP/SI US/RC	
Salton Sea Air Basin								
Imperial County								
* Brawley-220 Main Street	060250007 3675	SP/UV --/RC				S/SQ NS/RC	S/SI NS/RC	
Brawley-Main Street	060250003 2415					S/SQ NS/RC	S/SI NS/RC	S/XG NS/RC
* Calexico-East	060250006 3173	S/UV MS/RC	S/IR MS/HC	S/CL MS/RC	S/FL NS/RC		SP/SI MS/HC	
* Calexico-Ethel Street	060250005 3135	S/UV US/RC	S/IR NS/RC	S/CL NS/HC	S/FL NS/RC	S/SQ NS/RC	S/SI US/RC	S/AG NS/RC
* Calexico-Grant Street	060250004 2997	SP/UV NS/RC					S/SI NS/RC	
* El Centro-9th Street	060251003 2551	S/UV NS/RC	S/IR NS/RC	S/CL NS/RC		S/SQ NS/RC	S/SI NS/RC	S/XG NS/RC
* Niland-English Road	060254004 3186	SP/UV NS/RC					S/SI NS/RC	
* Westmorland-W 1st Street	060254003 3143	S/UV NS/RC					S/SI NS/RC	
Winterhaven-2nd Avenue	060254002 3142						S/SI RS/RC	
Riverside County								
* Indio-Jackson Street	060652002 2878	S/UV NS/RC				S/SQ NS/RC	S/SI NS/HC	S/XG NS/RC
* Joshua Tree National Park	060650008 3697	--/UV --/BL						

* Sites active at some time during 2007 through early 2009.

¹ The elevation data have not been reviewed.

NA: not available.

TABLE 2
Criteria Pollutant and Meteorological Data Monitoring Information

(Stations active at any time since 1995.)

Meteorological Data Availability									Site Location ¹			Operating Entity
WS	WD	VWS	Temp	DPT	RH	SOL	UV	Press	Latitude	Longitude	Elevation (m)	
Tehama County												
									40.1638	-122.2213	98	Tehama County APCD
									40.1749	-122.2366	98	Tehama County APCD
									40.1714	-122.255	98	Tehama County APCD
99-09	99-09		95-09						40.2622	-122.0928	568	California ARB
Yolo County												
									38.5463	-121.745	NA	Yolo-Solano AQMD
95-09	95-09		95-09						38.5352	-121.773	14	California ARB
									38.5713	-121.5258	13	Yolo-Solano AQMD
									38.6605	-121.7305	11	Yolo-Solano AQMD
									38.683	-121.8122	17	Yolo-Solano AQMD
Salton Sea Air Basin												
Imperial County												
			06-08						32.9783	-115.5382	0	Imperial County APCD
									32.9792	-115.5367	-28	Imperial County APCD
96-09	96-09		98-09						32.6742	-115.3911	10	California ARB
95-09	95-09		95-09		95-09	95-09		99-09	32.6761	-115.4831	6	California ARB
04-08	04-08		04-08						32.6739	-115.5164	8	Imperial County APCD
04-09	04-09		04-09						32.7922	-115.5631	9	Imperial County APCD
04-09	04-09		04-09						33.2136	-115.5453	-54	Imperial County APCD
04-09	04-09		04-09						33.0325	-115.6236	-32	Imperial County APCD
									32.7391	-114.6355	NA	Imperial County APCD
Riverside County												
94-09	94-09								33.7083	-116.2158	-4	South Coast AQMD
05-09	05-09		05-09		05-09	05-09			33.7411	-115.8206	984	National Park Service

TABLE 2
Criteria Pollutant and Meteorological Data Monitoring Information

(Stations active at any time since 1995.)

Station	AQS Site# ADAM Site#	Monitor Designation/Sampling or Analysis Method Spatial Scale/Monitoring Objective						
		Ozone	CO	NO2	SO2	PM2.5	PM10	TSP Lead
* Palm Springs-Fire Station	060655001 2199	S/UV NS/RC	S/IR NS/RC	S/CL NS/RC	S/FL NS/RC	S/SQ NS/RC	S/SI NS/RC	S/XG NS/RC
San Diego Air Basin								
San Diego County								
* Alpine-Victoria Drive	060731006 2460	P,S/UV US/HC	--/GC --/--	P,S/CL US/RC				
* Camp Pendleton	060731008 3198	P,S/UV NS/BL		P,S/CL NS/BL				
* Chula Vista	060730001 2589	S/UV NS/RC	S/IR NS/RC	S/CL NS/RC	S/FL NS/RC	S/SQ NS/RC	S/SI NS/RC	
* Del Mar-Mira Costa College	060731001 2368	S/UV NS/HC		--/CL --/--				
* El Cajon-Redwood Avenue	060730003 2327	P,S/UV NS/RC	S/IR NS/RC	P,S/CL US/IM	S/FL NS/RC	S/SQ NS/RC	S/SI NS/HC	S/XG NS/RC
* Escondido-E Valley Parkway	060731002 2263	S/UV NS/RC	S/IR NS/RC	S/CL NS/RC	S/FP NS/RC	S/SQ NS/RC	S/SI NS/RC	
Oceanside-Mission Avenue	060730005 2897	S/UV NS/RC	S/IR NS/RC	S/CL NS/RC	S/FL NS/RC		S/SI NS/RC	S/XG NS/RC
* Otay Mesa-Paseo International	060732007 2933	S/UV NS/RC	S/IR NS/RC	S/CL NS/RC	S/FL NS/RC		S/SI NS/RC	
* Otay Mesa-Richard Correctional Facility	060731014 3739						S/SI NS/RC	
* San Diego-1110 Beardsley Street	060731010 3690	S/UV NS/RC	S/IR NS/RC	S/CL NS/RC	S/FL NS/RC	S/SQ NS/RC	S/SI NS/RC	
San Diego-12th Avenue	060731007 2964	S/UV NS/RC	S/IR NS/RC	S/CL NS/RC	S/FL NS/RC	S/SQ NS/RC	S/SI NS/RC	S/AG MS/HC
San Diego-Logan Avenue	060731009 3488	SP/UV --/--	SP/IR --/--	SP/CL --/--			SP/SI --/--	
* San Diego-Overland Avenue	060730006 2040	P,S/UV NS/RC	S/IR NS/RC	P,S/CL NS/RC	S/FP NS/RC	S/SQ NS/RC	S/SI NS/RC	S/XG NS/RC
* San Diego-Union Street	060730007 2921		S/IR M/M					
San Francisco Bay Area Air Basin								
Alameda County								
* Berkeley-6th Street	060012004 3727	SP/UV NS/RC,IM	SP/IR NS/RC,IM	SP/CL NS/RC,IM	SP/FL NS/RC,IM		SP/SI NS/RC,IM	
* Fremont-Chapel Way	060011001 2293	S/UV NS/RC	S/IR NS/RC	S/CL NS/RC	--/FL --/--	S/SQ NS/RC	S/SI NS/RC	S/AG NS/RC
* Hayward-La Mesa	060012001 2806	S/UV RS/RC						
* Livermore-793 Rincon Avenue	060010007 3490	S/UV NS/HC	S/IR NS/RC	S/CL NS/RC		S/SQ NS/RC	S/SI NS/RC	
Livermore-Old 1st Street	060010003 2372	S/UV US/HC	S/IR NS/RC	S/CL US/RC			S/SI NS/HC	S/AG NS/RC
Oakland-6701 International Blvd	060010010 3659	--/UV NS/--	--/IR NS/--	--/CL NS/--	--/FL NS/--			

* Sites active at some time during 2007 through early 2009.

¹ The elevation data have not been reviewed.

NA: not available.

TABLE 2
Criteria Pollutant and Meteorological Data Monitoring Information

(Stations active at any time since 1995.)

Meteorological Data Availability									Site Location ¹			Operating Entity
WS	WD	VWS	Temp	DPT	RH	SOL	UV	Press	Latitude	Longitude	Elevation (m)	
94-09	94-09								33.8194	-116.4899	171	South Coast AQMD
San Diego Air Basin												
San Diego County												
93-09	93-09		93-09			97-09			32.8422	-116.7683	603	San Diego County APCD
97-09	97-09		97-09						33.2169	-117.3961	15	San Diego County APCD
93-09	93-09		98-09						32.6314	-117.0592	56	San Diego County APCD
93-09	93-09								32.9524	-117.2633	35	San Diego County APCD
93-09	93-09		93-09			93-09			32.7908	-116.9424	143	San Diego County APCD
93-09	93-09		93-09						33.1278	-117.0753	204	San Diego County APCD
93-01	93-01		93-01						33.2027	-117.3672	37	San Diego County APCD
93-09	93-09		93-09						32.5516	-116.9383	155	San Diego County APCD
									32.579361	-116.919846	185	San Diego County AQMD
05-09	05-09		05-09						32.701389	-117.152778	3	San Diego County APCD
93-05	93-05		98-05						32.7092	-117.1539	6	San Diego County APCD
99-01	99-01		99-01						32.6983	-117.1333	12	California ARB
93-09	93-09		93-09			95-09	01-09	98-09	32.8364	-117.1289	135	San Diego County APCD
									32.7169	-117.1663	15	San Diego County APCD
San Francisco Bay Area Air Basin												
Alameda County												
									37.8778	-122.3013	9	Bay Area AQMD
									37.5358	-121.9616	24	Bay Area AQMD
									37.6541	-122.0305	288	Bay Area AQMD
									37.68	-121.78	145	Bay Area AQMD
									37.685	-121.7658	145	Bay Area AQMD
02-03	02-03		02-03			02-03			37.7869	-122.2799	10	California ARB

TABLE 2
Criteria Pollutant and Meteorological Data Monitoring Information

(Stations active at any time since 1995.)

Station	AQS Site# ADAM Site#	Monitor Designation/Sampling or Analysis Method Spatial Scale/Monitoring Objective						
		Ozone	CO	NO2	SO2	PM2.5	PM10	TSP Lead
* Oakland-9925 International Blvd	060010009 3247	S/UV US/RC	S/IR NS/RC	S/CL NS/RC		S/SQ MS/RC		
Oakland-Alice Street	060010005 2225	S/UV US/RC	S/IR NS/RC					
* Oakland-Filbert St.	060010008 3568							
* San Leandro-County Hospital	060010006 2973	S/UV NS/RC					S/SI NS/RC	
Contra Costa County								
* Bethel Island Road	060131002 2804	S/UV RS/HC,TR	S/IR RS/BL	S/CL RS/TR	S/FL RS/TR		S/SI RS/TR	S/AG RS/TR
* Concord-2956 A Treat Blvd	060130002 3689	S/UV NS/HC	S/IR NS/RC	S/CL NS/RC	S/FL US/RC	S/SQ NS/RC	S/SI NS/RC	
Concord-2975 Treat Blvd	060130002 2831	S/UV NS/HC	S/IR NS/RC	S/CL NS/RC	S/FL US/RC	S/SQ NS/RC	S/SI NS/RC	S/AG NS/RC
Crockett-1098 Pomona Street	060130010 3660	S/UV NS/--	S/IR NS/--	S/CL NS/--	S/FL NS/--			
* Crockett-Kendall Avenue	060131001 2549				S/FL NS/IM			
* Martinez-Jones Street	060132001 2218				S/FL NS/IM			
* Pittsburg-10th Street	060133001 2102	S/UV NS/RC	S/IR NS/RC	S/CL NS/RC	S/FL US/RC		--/SI MS/RC	S/AG NS/RC
* Point Richmond-Washington	060130005 2565				--/FL --/--			
Richmond-13th Street	060130003 2236	S/UV US/RC	S/IR NS/RC	S/CL US/RC	S/FL NS/IM		S/SI NS/RC	S/AG NS/RC
* Richmond-7th Street	060130006 2133				S/FL NS/IM			
* Rodeo-326 Third Street	060130007 3677							
San Pablo-El Portal	060131003 3207	S/UV US/RC	S/IR NS/RC	S/CL US/RC	S/FL NS/IM		S/SI NS/RC	S/AG NS/RC
* San Pablo-Rumrill Blvd	060131004 3668	S/UV MS/RC	S/IR MS/RC	S/CL MS/RC	S/FL NS/IM		S/SI MS/RC	
Marin County								
* Point Reyes	060410003 3506							
* Point Reyes National Seashore	060410002 2986	SP/UV NS/BL					--/SI --/BL	
* San Rafael	060410001 2622	S/UV MS/RC	S/IR MS/RC	S/CL MS/RC	--/FL --/--		S/SI MS/RC	S/AG MS/HC
Napa County								
* Napa-Jefferson Avenue	060550003 2655	S/UV MS/RC	S/IR MS/RC	S/CL MS/RC	--/FL --/--		S/SI MS/RC	S/AG MS/RC

* Sites active at some time during 2007 through early 2009.

¹ The elevation data have not been reviewed.

NA: not available.

TABLE 2
Criteria Pollutant and Meteorological Data Monitoring Information

(Stations active at any time since 1995.)

Meteorological Data Availability									Site Location ¹			Operating Entity
WS	WD	VWS	Temp	DPT	RH	SOL	UV	Press	Latitude	Longitude	Elevation (m)	
									37.74306	-122.16994	11	Bay Area AQMD
									37.8013	-122.2672	7	Bay Area AQMD
									37.81694	-122.27917	6	Bay Area AQMD
									37.7099	-122.1163	36	Bay Area AQMD
Contra Costa County												
									38.0066	-121.6413	6	Bay Area AQMD
									37.936	-122.0262	27	Bay Area AQMD
									37.939167	-122.024719	26	Bay Area AQMD
01-03	01-03		01-03		01-03				38.0533	-122.2211	36	California ARB
									38.055	-122.233	63	Bay Area AQMD
									38.0166	-122.1344	8	Bay Area AQMD
									38.0169	-121.8836	9	Bay Area AQMD
									37.926853	-122.38545	8	Bay Area AQMD
									37.9508	-122.3569	23	Bay Area AQMD
									37.9472	-122.2497	6	Bay Area AQMD
									38.0341	-122.2702	13	Bay Area AQMD
									37.9633	-122.3399	15	Bay Area AQMD
									37.9602	-122.3566	20	Bay Area AQMD
Marin County												
01-09	01-09		00-09		02-09				38.1269	-122.9138	18	California ARB
89-92	89-92		89-92	89-92	88-04	89-92			38.0413	-122.8002	76	National Park Service
									37.9727	-122.5183	11	Bay Area AQMD
Napa County												
									38.3113	-122.2941	22	Bay Area AQMD

TABLE 2
Criteria Pollutant and Meteorological Data Monitoring Information

(Stations active at any time since 1995.)

Station	AQS Site# ADAM Site#	Monitor Designation/Sampling or Analysis Method Spatial Scale/Monitoring Objective						
		Ozone	CO	NO2	SO2	PM2.5	PM10	TSP Lead
San Francisco County								
* San Francisco-Arkansas Street	060750005 2373	S/UV NS/RC	S/IR NS/RC	S/CL NS/RC	S/FL NS/IM	S/SQ NS/RC	S/SI NS/RC	S/AG MS/HC
San Francisco-Ellis Street	060750003 2325	--/UV --/--	S/IR M/HC	--/CL --/--	--/FL --/--			S/AG NS/--
San Francisco-Hunters Point	060750006 3682	--/UV US/--	SP/IR NS/--	SP/CL --/--	SP/FL NS/--		--/SI --/SI	
San Mateo County								
* Redwood City	060811001 2125	S/UV NS/RC	S/IR NS/RC	S/CL NS/RC	--/FL --/--	S/SQ NS/RC	S/SI NS/RC	S/AG MS/RC
Santa Clara County								
* Gilroy-9th Street	060850002 2320	S/UV NS/HC	S/IR NS/RC			S/SQ NS/RC		
* Los Gatos	060851001 2613	S/UV NS/HC						
Mountain View-Cuesta	060851002 2070	S/UV US/RC						
Mountain View-Whisman Park	060852008 3687							
San Jose-4th Street	060850004 2413	S/UV US/RC	S/IR M/HC	S/CL NS/HC	SP/FL --/--	S/SQ NS/RC	S/SI NS/HC	S/AG M/HC
San Jose-935 Piedmont Road	060852005 2969	S/UV NS/RC					S/SI NS/HC	
* San Jose-Jackson Street	060850005 3661	S/UV NS/RC	S/IR NS/HC	SP/CL NS/HC		S/SQ NS/RC	S/SI NS/RC	
San Jose-Moorpark Avenue	060853001 2865						S/SI NS/RC	S/AG US/RC
* San Jose-Tully Road	060852003 2936					S/SQ NS/RC	S/SI NS/HC	
San Jose-W San Carlos Street	060852004 3000	S/UV US/RC	S/IR MS/HC	S/CL US/HC			S/SI NS/HC	S/AG US/HC
* San Martin-Murphy Avenue	060852006 3140	S/UV NS/HC						
* Sunnyvale-910 Ticonderoga	060852007 3507	S/UV NS/RC						
Solano County								
Benicia	060950001 2667				S/FL NS/IM			
* Benicia-East 2nd Street	060950006 3723	SP/UV NS/RC,IM	SP/IR NS/RC,IM	SP/CL NS/RC,IM	SP/FL NS/RC,IM		SP/SI NS/RC,IM	
* Fairfield-Chadbourne Road	060950005 3415	S/UV RS/RC						
Fairfield-Gregory Street	060950002 2397	S/UV US/RC	S/IR NS/RC					
* Vallejo-304 Tuolumne Street	060950004 2410	S/UV NS/RC	S/IR NS/RC	S/CL NS/RC	S/FL NS/RC	S/SQ NS/RC	S/SI NS/RC	S/AG MS/RC

* Sites active at some time during 2007 through early 2009.

¹ The elevation data have not been reviewed.

NA: not available.

TABLE 2
Criteria Pollutant and Meteorological Data Monitoring Information

(Stations active at any time since 1995.)

Meteorological Data Availability									Site Location ¹			Operating Entity
WS	WD	VWS	Temp	DPT	RH	SOL	UV	Press	Latitude	Longitude	Elevation (m)	
San Francisco County												
									37.7661	-122.3977	5	Bay Area AQMD
									37.7841	-122.4311	70	Bay Area AQMD
									37.7333	-122.3833	79	California ARB
San Mateo County												
									37.4824	-122.2033	9	Bay Area AQMD
Santa Clara County												
									36.9997	-121.5752	55	Bay Area AQMD
									37.228	-121.9791	186	Bay Area AQMD
									37.3725	-122.0786	24	Bay Area AQMD
									37.3994	-122.0672	NA	Bay Area AQMD
									37.34	-121.8874	24	Bay Area AQMD
									37.3913	-121.8422	63	Bay Area AQMD
									37.3483	-121.8947	31	Bay Area AQMD
									37.3163	-121.9322	36	Bay Area AQMD
									37.3074	-121.8466	38	Bay Area AQMD
									37.3244	-121.9243	36	Bay Area AQMD
									37.0794	-121.5999	87	Bay Area AQMD
									37.3558	-122.0511	61	Bay Area AQMD
Solano County												
									38.0527	-122.153	18	Bay Area AQMD
									38.065567	-122.150733	107	Bay Area AQMD
									38.2269	-122.0758	10	Bay Area AQMD
									38.2369	-122.0561	4	Bay Area AQMD
									38.1025	-122.238	30	Bay Area AQMD

TABLE 2
Criteria Pollutant and Meteorological Data Monitoring Information

(Stations active at any time since 1995.)

Station	AQS Site# ADAM Site#	Monitor Designation/Sampling or Analysis Method Spatial Scale/Monitoring Objective						
		Ozone	CO	NO2	SO2	PM2.5	PM10	TSP Lead
Sonoma County								
* Santa Rosa-5th Street	060970003 2105	S/UV NS/RC	S/IR NS/RC	S/CL NS/RC		S/SQ NS/RC	S/SI NS/RC	S/AG NS/RC
Sonoma-1st Street	060974001 2726	S/UV US/RC						
San Joaquin Valley Air Basin								
Fresno County								
* Clovis-N Villa Avenue	060195001 3026	P,S/UV NS/HC	S/IR NS/RC	P,S/CL NS/HC		S/SQ NS/RC	S/SI NS/RC	
* Fresno-1st Street	060190008 3009	S/UV NS/RC	S/IR NS/RC	S/CL NS/RC	S/FL NS/RC	S/SQ NS/RC	S/SI NS/HC	
* Fresno-Drummond Street	060190007 2013	S/UV NS/HC	S/IR NS/RC	S/CL NS/HC			S/SI NS/RC	
Fresno-Fisher Street	060190009 3136		SP/IR NS/RC					
Fresno-Fremont School	060190243 3666	SP/UV --/--	SP/IR --/--	SP/CL --/--	SP/FL --/--			
* Fresno-Hamilton and Winery	060195025 3485					S/SQ NS/RC		
Fresno-Mobile	060190244 3667	SP/UV --/--	SP/IR --/--	SP/CL --/--	SP/FL --/--			
* Fresno-Sierra Skypark #2	060190242 2844	S/UV US/RC	S/IR NS/RC	S/CL NS/RC				
Kaiser	060199000 3704						--/SI --/BL	
* Parlier	060194001 2114	P,S/UV US/HC	S/IR NS/RC	P,S/CL US/RC				
* Parlier-13900 Tuolumne Street	060193002 3695							
Shaver Lake - Perimeter Road	060190010 3160	SP/UV NS/RC						
Kern County								
* Arvin-Bear Mountain Blvd	060295001 2941	P,S/UV US/RC		P,S/CL US/RC				
* Bakersfield-410 E Planz Road	060290016 3496					S/SQ NS/RC		
* Bakersfield-5558 California Avenue	060290014 3146	S/UV NS/RC	S/IR MS/RC	S/CL NS/RC	S/FL NS/RC	S/SQ NS/RC	S/SI MS/RC	
* Bakersfield-Golden State Highway	060290010 3145	P,S/UV NS/RC	S/IR MS/RC	P,S/CL US/HC		S/SQ NS/RC	S/SI NS/HC	
* Edison	060290007 2312	S/UV US/HC	S/IR NS/RC	S/CL US/RC				
Lebec-Frazier Park Road	060299001 3724						--/SI --/BL	
Lebec-Peace Valley Road #2	060299002 3706						--/SI --/BL	

* Sites active at some time during 2007 through early 2009.

¹ The elevation data have not been reviewed.

NA: not available.

TABLE 2
Criteria Pollutant and Meteorological Data Monitoring Information
(Stations active at any time since 1995.)

Meteorological Data Availability									Site Location ¹			Operating Entity
WS	WD	VWS	Temp	DPT	RH	SOL	UV	Press	Latitude	Longitude	Elevation (m)	
Sonoma County												
									38.4436	-122.7091	49	Bay Area AQMD
									38.2989	-122.4567	20	Bay Area AQMD
San Joaquin Valley Air Basin												
Fresno County												
94-09	94-09		94-09		94-09	94-09		94-09	36.8194	-119.7164	86	San Joaquin Valley Unified APCD
												California ARB
95-09	95-09		95-09		04-09			99-09	36.7819	-119.7731	96	San Joaquin Valley Unified APCD
								04-09	36.7055	-119.7413	89	California ARB
95-00	95-00								36.7573	-119.7702	90	California ARB
03-03	03-03		03-03		03-03				36.7669	-119.8275	94	San Joaquin Valley Unified APCD
									36.7436	-119.7486	100	California ARB
03-03	03-03		03-03		03-03				36.803	-119.7691	98	San Joaquin Valley Unified APCD
94-09	94-09		96-09						36.8417	-119.8828	65	National Park Service
								00-04	37.2207	-119.1546	2598	San Joaquin Valley Unified APCD
94-09	94-09		95-09		95-09	95-09		95-09	36.5975	-119.5036	78	California ARB
06-08	06-08		06-08						36.60722	-119.53972	0	California ARB
95-02	95-02		95-02		95-02				37.1383	-119.2686	1725	California ARB
Kern County												
95-09	95-09		95-09		99-09	99-09		00-09	35.2086	-118.7758	145	California ARB
									35.3247	-118.9978	114	California ARB
95-09	95-09		95-09		95-09	94-09		99-09	35.3566	-119.0627	117	California ARB
94-09	94-09		94-09		94-09	94-09		94-09	35.3853	-119.0144	151	San Joaquin Valley Unified APCD
95-09	95-09		95-09						35.3458	-118.8505	128	California ARB
									34.821944	-118.886667	0	National Park Service
					00-04				34.828862	-118.879126	NA	National Park Service

TABLE 2
Criteria Pollutant and Meteorological Data Monitoring Information

(Stations active at any time since 1995.)

Station	AQS Site# ADAM Site#	Monitor Designation/Sampling or Analysis Method Spatial Scale/Monitoring Objective						
		Ozone	CO	NO2	SO2	PM2.5	PM10	TSP Lead
* Maricopa-Stanislaus Street	060290008 2919	S/UV US/HC						
* Oildale-3311 Manor Street	060290232 2772	S/UV US/HC	S/IR MS/RC	S/CL MS/IM	S/FL NS/HC		S/SI MS/IM	S/AG RS/BL
* Shafter-Walker Street	060296001 2981	S/UV US/RC		S/CL NS/RC				
Taft College	060292004 3024						S/SI NS/RC	
Kings County								
Corcoran-Orange Avenue	060310100 3169							
* Corcoran-Patterson Avenue	060310004 3194	S/UV NS/HC				S/SQ NS/RC	S/SI NS/HC	
Corcoran-Van Dorsten Avenue	060310003 2638						S/SI NS/RC	
* Hanford-NWS/NOAA	060311007 3725						S/SI --/RC	
* Hanford-S Irwin Street	060311004 3129	S/UV NS/RC		S/CL NS/RC			S/SI NS/RC	
Kettleman City-CalTrans	060311003 2916	--/UV --/--					S/SI NS/RC	
Madera County								
Madera-Health Dept #2	060390002 2591	S/UV NS/RC					S/SI NS/RC	
Madera-Library	060390001 2564						S/SI NS/RC	--/XG --/--
* Madera-Pump Yard	060390004 3211	P,S/UV US/RC		P,S/CL NS/RC				
Merced County								
* Merced-2334 M Street	060472510 3253					S/SQ NS/RC	S/SI NS/RC	
Merced-Health Dept	060471003 2035	S/CL --/--	S/IR --/--				S/SI NS/RC	--/XG --/--
* Merced-S Coffee Avenue	060470003 3022	S/UV US/HC		S/CL US/RC				
Merced-West Sandy Mush Road	060470100 3170							
San Joaquin County								
Stockton-Claremont	060770008 2282		SP/IR MS/RC					
Stockton-E Mariposa	060770009 2553	S/UV NS/RC						
* Stockton-Hazelton Street	060771002 2094	S/UV NS/RC	S/IR NS/RC	S/CL NS/RC	SP/FL NS/RC	S/SQ NS/RC	S/SI NS/HC	S/XG NS/RC
* Stockton-Wagner-Holt School	060773010 3195						S/SI NS/RC	

* Sites active at some time during 2007 through early 2009.

¹ The elevation data have not been reviewed.

NA: not available.

TABLE 2
Criteria Pollutant and Meteorological Data Monitoring Information
(Stations active at any time since 1995.)

Meteorological Data Availability									Site Location ¹			Operating Entity
WS	WD	VWS	Temp	DPT	RH	SOL	UV	Press	Latitude	Longitude	Elevation (m)	
94-09	94-09		94-09					04-09	35.0513	-119.4027	297	San Joaquin Valley Unified APCD
												California ARB
95-09	95-09		95-09						35.4381	-119.0167	180	California ARB
95-09	95-09		95-09		01-09	01-09		01-09	35.5036	-119.2725	126	California ARB
									35.1491	-119.4599	292	San Joaquin Valley Unified APCD
Kings County												
												California ARB
95-96	95-96		95-96		96-96				36.1088	-119.5991	15	San Joaquin Valley Unified APCD
96-09	96-09		96-09					98-09	36.1022	-119.5658	61	San Joaquin Valley Unified APCD
									36.0997	-119.5638	61	San Joaquin Valley Unified APCD
									36.314122	-119.632903	71	California ARB
			03-08					05-08	36.3147	-119.6436	99	San Joaquin Valley Unified APCD
									36.0064	-119.9588	30	California ARB
Madera County												
									36.9547	-120.0366	60	San Joaquin Valley Unified APCD
									36.9631	-120.0628	83	San Joaquin Valley Unified APCD
97-09	97-09		97-09		97-09	97-09		97-09	36.8672	-120.01	85	San Joaquin Valley Unified APCD
Merced County												
									37.3091	-120.4805	58	San Joaquin Valley Unified APCD
									37.3061	-120.4804	51	San Joaquin Valley Unified APCD
94-09	94-09		94-09						37.2817	-120.4336	86	San Joaquin Valley Unified APCD
96-96	96-96		96-96		96-96				37.1925	-120.5377	10	California ARB
San Joaquin County												
									38.0111	-121.3747	13	California ARB
95-02	95-02		95-02		95-02				37.9052	-121.1463	17	California ARB
95-09	95-09		95-09		95-09				37.9516	-121.2688	19	California ARB
									38.0297	-121.3525	7	San Joaquin Valley Unified APCD

TABLE 2
Criteria Pollutant and Meteorological Data Monitoring Information

(Stations active at any time since 1995.)

Station	AQS Site# ADAM Site#	Monitor Designation/Sampling or Analysis Method Spatial Scale/Monitoring Objective						
		Ozone	CO	NO2	SO2	PM2.5	PM10	TSP Lead
Tracy-24081 Patterson Pass Road	060773002 3134	S/UV US/RC		S/CL NS/RC				
Tracy-24371 Patterson Pass Road	060773003 3159	S/UV US/RC		S/CL NS/RC				
* Tracy-Airport	060773005 3696	S/UV NS/RC		S/CL NS/RC				
Stanislaus County								
Crows Landing NAS-Fire Station	060991005 3147	S/UV NS/RC		--/CL NS/RC				
* Modesto-14th Street	060990005 2833	S/UV NS/RC	S/IR NS/RC	S/CL NS/RC	S/FL NS/RC	S/SQ NS/RC	S/SI NS/RC	
Modesto-I Street	060990002 2861						S/SI NS/RC	
Modesto-Rover 14th Street	060990010 3216	S/UV NS/RC	S/IR NS/RC	S/CL NS/RC				
* Turlock-S Minaret Street	060990006 2996	S/UV NS/RC	S/IR NS/RC	S/CL NS/RC			S/SI NS/RC	
Tulare County								
* Sequoia and Kings Canyon Natl Park	061070009 3484	--/UV --/--						
Sequoia National Park-Lookout Point	061070008 3206	SP/UV RS/RC						
Sequoia Natl Park-Ash Mountain #1	061070005 3038	SP/UV RS/RC						
Sequoia Natl Park-Ash Mountain #2	061071001 2156	SP/UV --/--					/MPR NS/RC	SP/XG --/--
Sequoia Natl Park-Giant Forest	061070002 2069	SP/UV --/--						SP/XG --/--
* Sequoia Natl Park-Lower Kaweah	061070006 3036	SP/UV RS/RC						
* Visalia-Airport	061073000 3250							
* Visalia-N Church Street	061072002 2032	S/UV NS/RC	S/IR NS/RC	S/CL NS/RC	S/FL NS/RC	S/SQ NS/RC	S/SI NS/RC	
Wilsonia-Grant Grove	061070007 2945	SP/UV US/RC						
South Central Coast Air Basin								
San Luis Obispo County								
Arroyo Grande-Ralco Way	060791005 3030				SP/FL NS/IM		SP/SI NS/IM	
* Atascadero-Lewis Avenue	060798001 2965	S/UV NS/RC	S/IR NS/RC	S/CL NS/HC		S/SCH NS/RC	S/SI NS/RC	
* Carrizo Plains School-9640 Carrizo	060798006 3694	S/UV RS/HC					S/SI --/BL	
* Grover City-Lesage Drive	060792001 2671	S/UV NS/RC		S/CL NS/RC	S/FL NS/RC			

* Sites active at some time during 2007 through early 2009.

¹ The elevation data have not been reviewed.

NA: not available.

TABLE 2
Criteria Pollutant and Meteorological Data Monitoring Information

(Stations active at any time since 1995.)

Meteorological Data Availability									Site Location ¹			Operating Entity
WS	WD	VWS	Temp	DPT	RH	SOL	UV	Press	Latitude	Longitude	Elevation (m)	
95-95	95-95		95-95						37.74	-121.5319	31	California ARB
95-04	95-04		95-04						37.7366	-121.5341	30	San Joaquin Valley Unified APCD
06-09	06-09		06-09					06-09	37.6825	-121.44056	30	San Joaquin Valley Unified APCD
Stanislaus County												
									37.412	-121.1029	40	San Joaquin Valley Unified APCD
95-09	95-09		95-09					99-09	37.6419	-120.9942	27	California ARB
									37.64	-120.9975	27	California ARB
98-98	98-98		98-98						37.6422	-120.9936	8	California ARB
94-09	94-09								37.4883	-120.8364	56	San Joaquin Valley Unified APCD
Tulare County												
01-09	01-09		01-09		01-09	01-09			36.49111	-118.8342	560	National Park Service
97-04	97-04		97-04		97-04	97-04			36.4292	-118.7628	1160	National Park Service
									36.4936	-118.8286	610	National Park Service
					92-04				36.4988	-118.8238	521	National Park Service
95-95	95-95		95-95		95-95	94-95			36.5691	-118.7738	1890	National Park Service
89-09	89-09		89-09	89-91	91-09	89-09			36.564	-118.773	1901	National Park Service
98-09	98-09		98-09		98-09	98-09		98-09	36.3138	-119.3922	90	San Joaquin Valley Unified APCD
95-09	95-09		95-09					99-09	36.3325	-119.2908	97	California ARB
									36.7366	-118.9566	2012	National Park Service
South Central Coast Air Basin												
San Luis Obispo County												
96-02	96-02		96-02						35.0436	-120.5811	300	Unocal/XonTech
91-09	91-09		91-09			91-97			35.4917	-120.6681	262	San Luis Obispo County APCD
06-09	06-09		07-09						35.22	-120.04	677	San Luis Obispo County APCD
91-09	91-09		91-96						35.1239	-120.6322	5	San Luis Obispo County APCD

TABLE 2
Criteria Pollutant and Meteorological Data Monitoring Information

(Stations active at any time since 1995.)

Station	AQS Site# ADAM Site#	Monitor Designation/Sampling or Analysis Method Spatial Scale/Monitoring Objective						
		Ozone	CO	NO2	SO2	PM2.5	PM10	TSP Lead
* Morro Bay	060793001 2321	S/UV RS/BL		S/CL NS/IM	S/FP MS/RC		S/SI NS/RC	
* Nipomo-Guadalupe Road	060792004 2979	SP/UV NS/BL			SP/FL NS/IM		S/SI NS/RC	
* Nipomo-Hillview Road	060794003 3718						SP/SI MS/HC	
* Nipomo-Regional Park	060794002 3251	S/UV RS/RC		S/CL RS/BL	S/FL NS/RC		S/SI RS/BL	
Nipomo-South Wilson Street	060794001 2332	S/UV NS/RC		S/CL NS/RC	S/FP NS/RC		S/SI NS/RC	
* Paso Robles-Santa Fe Avenue	060790005 2955	S/UV US/RC					S/SI NS/RC	
* Red Hills	060798005 3495	S/UV --/HC,TR						
* San Luis Obispo-3220 South Higuera St	060792006 3688	S/UV US/RC	S/IR NS/HC	S/CL NS/BL		S/SQ NS/RC	--/SI US/RC	
San Luis Obispo-Lewis	060791004 2675			SP/CL NS/RC	SP/FL NS/RC			
San Luis Obispo-Marsh Street	060792002 2709	S/UV NS/RC	S/IR MS/RC	S/CL MS/BL	--/FL --/--	S/SCH NS/RC	S/SI NS/RC	S/XG MS/RC
Santa Barbara County								
Battles-Betteravia Road	060831010 2944	SP/UV NS/IM		SP/CL NS/IM				
Capitan-POPCO North	060831039 3108							
Capitan-POPCO South	060831038 3107							
* Carpinteria-Gobernador Road	060831021 3003	SP/UV RS/HC		SP/CL RS/BL				
* El Capitan Beach	060830008 2008	S/UV RS/RC		S/CL RS/RC	S/FL RS/BL		S/SI RS/RC	S/XG RS/RC
* Exxon Site 10-UCSB West Campus	060831020 3029	SP/UV RS/BL		SP/CL RS/BL	SP/FL NS/IM		SP/SI RS/BL	
Gaviota-East	060831016 2947	SP/UV NS/IM		SP/CL NS/IM	SP/FL NS/IM		SP/SI NS/IM	
Gaviota-GTC Site A	060831017 2970	SP/UV NS/IM		SP/CL NS/IM	SP/FL NS/IM		SP/SI NS/IM	
* Gaviota-GTC Site B	060831018 2954	SP/UV RS/BL		SP/CL RS/BL				
Gaviota-GTC Site C	060831019 2978	SP/UV NS/IM		SP/CL NS/IM	SP/FL NS/IM		SP/SI NS/IM	
Gaviota-Odor East	060831024 3100							
Gaviota-Odor West	060831023 3099							
Gaviota-West	060831015 2962	SP/UV NS/IM		SP/CL NS/IM	SP/FL NS/IM		SP/SI NS/IM	
Goleta-Castilian	060832015 3256							
* Goleta-Fairview	060832011 3153	S/UV US/RC	S/IR NS/RC	S/CL US/RC	S/FL NS/RC			

* Sites active at some time during 2007 through early 2009.

¹ The elevation data have not been reviewed.

NA: not available.

TABLE 2
Criteria Pollutant and Meteorological Data Monitoring Information

(Stations active at any time since 1995.)

Meteorological Data Availability								Site Location ¹			Operating Entity	
WS	WD	VWS	Temp	DPT	RH	SOL	UV	Press	Latitude	Longitude		Elevation (m)
91-09	91-09								35.3664	-120.8428	18	San Luis Obispo County APCD
96-09	96-09		96-09						35.0208	-120.5639	60	Unocal/XonTech
									35.040422	-120.568217	60	San Luis Obispo County APCD
98-09	98-09								35.0316	-120.5008	101	San Luis Obispo County APCD
91-96	91-96		94-96						35.0397	-120.4793	101	San Luis Obispo County APCD
95-09	95-09		95-09						35.6147	-120.6549	100	California ARB
07-09	07-09		07-09						35.644167	-120.23	677	San Luis Obispo County APCD
05-09	05-09		05-09					05-09	35.256606	-120.668889	66	California ARB
									35.2062	-120.6195	80	Shell
95-05	95-05		95-05					99-05	35.2822	-120.6578	66	California ARB
Santa Barbara County												
86-95	86-95	86-95	86-95						34.9245	-120.4018	91	Tracer Technologies
									34.4866	-120.0436	156	Environmental Monitoring Co.
91-93	91-93		91-93						34.4786	-120.0416	97	Environmental Monitoring Co.
86-09	86-09	87-03	86-09						34.4033	-119.4572	137	PSD Contractor
94-09	94-09	94-03	94-09						34.4622	-120.0258	24	Santa Barbara County APCD
88-09	88-09	88-98	88-98						34.4147	-119.8788	9	PSD Contractor
87-98	87-98	87-98	87-98						34.4777	-120.2063	105	PSD Contractor
87-95	87-95	87-95	87-95						34.4718	-120.2218	37	Private Sector Organization
87-09	87-09	87-02	87-09						34.5275	-120.1963	305	Santa Barbara County APCD
87-98	87-98	87-98	87-98						34.4733	-120.1941	70	PSD Contractor
88-01	88-01		88-01						34.4722	-120.1763	35	Environmental Monitoring Co.
88-01	88-01		88-01						34.4713	-120.2208	20	Environmental Monitoring Co.
86-98	86-98	86-98	86-98						34.4777	-120.2125	91	PSD Contractor
									34.4333	-119.8638	30	ARCO
94-09	94-09		94-09		99-09	99-09		99-09	34.4455	-119.8283	50	Santa Barbara County APCD

TABLE 2
Criteria Pollutant and Meteorological Data Monitoring Information

(Stations active at any time since 1995.)

Station	AQS Site# ADAM Site#	Monitor Designation/Sampling or Analysis Method Spatial Scale/Monitoring Objective						
		Ozone	CO	NO2	SO2	PM2.5	PM10	TSP Lead
Jalama Beach	060831011 2950	SP/UV RS/BL		SP/CL RS/BL	SP/FL RS/BL		SP/SI RS/BL	
* Las Flores Canyon #1	060831025 3101	SP/UV RS/HC	SP/IR NS/IM	SP/CL NS/IM	SP/FL NS/IM		SP/SI NS/IM	
Las Flores Canyon #2	060831026 3102			SP/CL NS/IM	SP/FL NS/IM		SP/SI NS/IM	
Las Flores Canyon #3	060831027 3103			SP/CL NS/IM	SP/FL NS/IM		SP/SI NS/IM	
Las Flores Canyon #4	060831028 3104							
* Las Flores Canyon-Odor	060831037 3264							
* Lompoc-HSandP	060831013 2992	SP/UV RS/RC		SP/CL NS/IM	SP/FL NS/IM			
* Lompoc-Odor	060831022 3098							
* Lompoc-S H Street	060832004 2360	S/UV NS/RC	S/IR NS/RC	S/CL NS/RC	S/FL NS/RC		S/SI NS/RC	S/AG NS/RC
* Paradise Road-Los Padres National Forest	060831014 2957	SP/UV RS/HC		SP/CL RS/BL				
Point Conception-Lighthouse	060831012 3015	SP/UV RS/BL	SP/IR RS/BL	SP/CL RS/BL	SP/FL RS/BL		SP/SI RS/BL	
San Rafael Wilderness	060839000 3710						--/SI --/BL	
* Santa Barbara-700 East Canon Perdido	060830011 3665	--/UV US/RC	--/IR MS/HC	--/IR US/HC		--/SQ NS/HC		
Santa Barbara-W Carillo Street	060830010 2500	S/UV MS/RC	S/IR MS/RC	S/CL MS/RC	S/FL NS/RC	S/SCH NS/RC	S/SI NS/RC	S/XG NS/RC
* Santa Maria-906 S Broadway	060831008 3486	--/UV US/RC	--/IR MS/RC	--/CL US/RC		S/SQ NS/RC	S/SI NS/RC	
Santa Maria-Broadway	060831007 2161	S/UV NS/RC		S/CL NS/RC	S/FL NS/RC	S/SCH NS/RC		
Santa Maria-Library	060834001 2453						S/SI NS/RC	S/XG MS/HC
Santa Rosa Island	060832012 3177	SP/UV RS/BL						
* Santa Ynez-Airport Road	060833001 2593	S/UV RS/RC						
Vandenberg Air Force Base-Pt Arguello #2	060834004 2938	SP/UV RS/BL		SP/CL RS/BL				
* Vandenberg Air Force Base-STS Power	060834003 3023	SP/UV RS/BL	SP/IR NS/IM	SP/CL NS/IM	SP/FL NS/IM		SP/SI NS/IM	
Vandenberg Air Force Base-Watt Road	060835001 2044	SP/UV RS/BL	SP/IR RS/BL	SP/CL RS/BL	SP/FP RS/BL		SP/SI RS/BL	S/AG RS/BL
Ventura County								
* El Rio-Rio Mesa School #2	061113001 2991	P,S/UV US/RC	S/IR NS/RC	P,S/CL US/RC	S/FL NS/RC	S/SQ NS/RC	S/SI NS/RC	--/ESI --/--
Ojai-1768 Maricopa Highway	061111003 2147	S/UV US/RC		S/CL NS/RC			S/SI NS/RC	
* Ojai-Ojai Avenue	061111004 3172	S/UV US/RC		S/CL NS/RC			S/SI US/RC	

* Sites active at some time during 2007 through early 2009.

¹ The elevation data have not been reviewed.

NA: not available.

TABLE 2
Criteria Pollutant and Meteorological Data Monitoring Information

(Stations active at any time since 1995.)

Meteorological Data Availability								Site Location ¹			Operating Entity	
WS	WD	VWS	Temp	DPT	RH	SOL	UV	Press	Latitude	Longitude		Elevation (m)
86-95	86-95	87-95	86-95						34.5119	-120.4998	6	Private Sector Organization
88-09	88-09	99-03	88-09						34.4897	-120.0458	189	Santa Barbara County APCD
88-99	88-99		88-99						34.4794	-120.0325	257	PSD Contractor
88-99	88-99		88-99						34.4691	-120.0394	146	PSD Contractor
88-99	88-99	88-99	88-99						34.4808	-120.0427	33	Exxon
99-09	99-09		99-09						34.4644	-120.0456	26	Santa Barbara County APCD
86-09	86-09	86-06	86-09						34.7233	-120.4258	244	PSD Contractor
88-09	88-09		88-09						34.7188	-120.4316	173	Tracer Technologies
94-09	94-09		94-09						34.6377	-120.4577	24	Santa Barbara County APCD
86-09	86-09	86-06	86-09						34.5416	-119.7911	547	Santa Barbara County APCD
86-98	86-98	86-98	86-98						34.4518	-120.4592	40	PSD Contractor
					00-04				34.7339	-120.0074	957	National Park Service
03-09	03-09		03-09					04-09	34.4278	-119.6908	20	California ARB
95-00	95-00		95-00					99-00	34.4166	-119.6999	71	California ARB
00-09	00-09		00-09		03-04			00-09	34.943	-120.4355	76	California ARB
95-00	95-00		95-00					99-99	34.9507	-120.4341	67	California ARB
									34.9487	-120.4344	66	California ARB
									34.0166	-120.05	9	Santa Barbara County APCD
94-09	94-09	94-97	94-09						34.6077	-120.0733	210	Santa Barbara County APCD
86-95	86-95	86-95	86-95						34.577	-120.64	61	Tracer Technologies
88-09	88-09	88-04	88-09						34.5961	-120.6327	100	Santa Barbara County APCD
92-97	92-97	92-97	92-97						34.7808	-120.6063	46	Santa Barbara County APCD
Ventura County												
93-09	93-09		93-09		93-09	97-09			34.2522	-119.1431	34	Ventura County APCD
93-96	93-96		93-96		93-96	93-96			34.448	-119.242	231	Ventura County APCD
96-09	96-09		96-09		96-09	96-09			34.4166	-119.2458	262	Ventura County APCD

TABLE 2
Criteria Pollutant and Meteorological Data Monitoring Information

(Stations active at any time since 1995.)

Station	AQS Site# ADAM Site#	Monitor Designation/Sampling or Analysis Method Spatial Scale/Monitoring Objective						
		Ozone	CO	NO2	SO2	PM2.5	PM10	TSP Lead
Piru-2 miles SW	061110004 2702	S/UV US/HC					S/SI NS/RC	
* Piru-3301 Pacific Avenue	061110009 3505	S/UV US/HC				S/SQ NS/RC	S/SI NS/RC	
San Nicolas Island-Building 98	061110010 3672							
* Simi Valley-Cochran Street	061112002 2880	P,S/UV US/HC	S/IR NS/HC	P,S/CL US/HC	S/FL RS/RC	S/SQ NS/RC	S/SI NS/HC	S/XG NS/HC
* Simi Valley-Upper Air	061110008 3171							
* Thousand Oaks-Moorpark Road	061110007 2984	S/UV US/RC		S/CL NS/RC		S/SQ NS/RC	S/SI NS/RC	
Ventura County-W Casitas Pass Road	061110005 2756	S/UV US/RC		S/CL US/RC				
Ventura-E Main Street	061113003 2691						S/SI MS/RC	
* Ventura-Emma Wood State Beach	061112003 2088	P,S/UV NS/BL		P,S/CL NS/RC				

South Coast Air Basin

Los Angeles County

* Azusa	060370002 2484	P,S/UV US/HC	S/IR NS/RC	P,S/CL US/RC	S/FL NS/RC	S/SQ NS/RC	S/SI NS/RC	--/XG --/--
* Burbank-W Palm Avenue	060371002 2492	P,S/UV US/HC	S/IR NS/HC	P,S/CL NS/RC	S/FL NS/RC	S/SQ NS/RC	S/SI NS/RC	S/XG NS/RC
Diamond Bar-E Copley Drive	060370206 3130	SP/UV NS/RC	SP/IR NS/RC	SP/CL NS/RC				
* Glendora-Laurel	060370016 2849	S/UV NS/HC	SP/IR NS/RC	S/CL NS/RC	SP/FL --/--			SP/XG --/--
Hawthorne	060375001 2045	P,S/UV MS/RC	S/IR MS/RC	P,S/CL MS/RC	S/FL NS/RC		S/SI NS/RC	S/AG NS/RC
* Lebec-Peace Valley Road	060379034 3701	SP/UV --/RC					--/SI --/BL	
* Long Beach-East Pacific Coast Highway	060374004 3679					--/SQ NS/RC	--/SI NS/HC	--/PMS NS/HC
Los Angeles-651 Mott Street	060370030 3508	--/UV --/--	--/IR --/--	--/CL --/--	--/FL --/--			
* Los Angeles-North Main Street	060371103 2899	S/UV NS/RC	S/IR NS/RC	S/CL NS/HC	S/FL NS/RC	S/SQ NS/HC	S/SI NS/RC	S/AG NS/RC
* Los Angeles-Westchester Parkway	060375005 3683	S/UV MS/RC	S/IR MS/RC	S/CL MS/RC	S/FL NS/RC		S/SI NS/RC	S/SI MI/RC
* Lynwood	060371301 2583	S/UV NS/RC	S/IR MS/HC	S/CL MS/RC	S/FL NS/RC	S/SQ NS/RC		S/AG NS/RC
* North Long Beach	060374002 2429	S/UV MS/RC	S/IR MI/HC	S/CL MS/RC	S/FL NS/HC	S/SQ NS/HC	S/SI MI/RC	S/AG NS/RC
* Pasadena-S Wilson Avenue	060372005 2160	S/UV NS/RC	S/IR MS/RC	S/CL MS/HC	S/FL NS/RC	S/SQ NS/RC		S/XG NS/HC
Pico Rivera	060371601 2166	P,S/UV NS/HC	S/IR NS/RC	P,S/CL NS/HC	S/FL NS/RC	S/SQ NS/RC		S/AG NS/RC
* Pico Rivera-4144 San Gabriel	060371602 3693	S/UV --/RC	S/IR --/RC	S/CL --/RC		S/SQ --/RC		S/XG --/RC

* Sites active at some time during 2007 through early 2009.

¹ The elevation data have not been reviewed.

NA: not available.

TABLE 2
Criteria Pollutant and Meteorological Data Monitoring Information

(Stations active at any time since 1995.)

Meteorological Data Availability									Site Location ¹			Operating Entity
WS	WD	VWS	Temp	DPT	RH	SOL	UV	Press	Latitude	Longitude	Elevation (m)	
93-00	93-00		93-00		93-00	93-00			34.4025	-118.8244	182	Ventura County APCD
00-09	00-09		00-09		00-09	00-09			34.4044	-118.8097	190	Ventura County APCD
02-05	02-05		02-05		02-05				33.2568	-119.4869	437	California ARB
93-09	93-09		93-09		93-09	96-09	93-97		34.2761	-118.6836	310	Ventura County APCD
95-09	95-09		95-09		95-09	95-09	97-09	95-09	34.2911	-118.7975	278	Ventura County APCD
93-09	93-09		93-09		93-09	97-09			34.2099	-118.87	232	Ventura County APCD
95-02	95-02		95-02						34.3866	-119.4172	320	California ARB
									34.2813	-119.2925	18	Ventura County APCD
93-09	93-09		93-09		93-09	96-09			34.2805	-119.3152	3	Ventura County APCD
South Coast Air Basin												
Los Angeles County												
94-09	94-09		94-09		94-09	94-09	01-09		34.1364	-117.9239	183	South Coast AQMD
94-09	94-09		94-09		94-09	01-09	01-09		34.1758	-118.3169	168	South Coast AQMD
									33.95	-117.84	300	South Coast AQMD
94-09	94-09								34.1444	-117.8499	275	South Coast AQMD
94-04	94-04		94-04		94-04				33.9208	-118.3703	21	South Coast AQMD
					01-04				34.816667	-118.886667	NA	National Park Service
									33.7923	-118.1753	6	South Coast AQMD
01-02	01-02		01-02					01-02	34.0352	-118.2166	65	South Coast AQMD
94-09	94-09		94-09		94-09	94-03	01-03		34.0664	-118.2267	87	South Coast AQMD
04-09	04-09		04-09		04-09				33.95083	-118.04333	21	South Coast AQMD
94-09	94-09								33.9288	-118.2108	27	South Coast AQMD
94-09	94-09		94-09		94-09	01-06			33.8241	-118.1894	6	South Coast AQMD
94-09	94-09		94-95						34.1322	-118.1277	250	South Coast AQMD
94-05	94-04		94-05		94-05	94-05	01-05	00-05	34.0141	-118.0605	69	South Coast AQMD
05-09	05-09		06-09		06-09	06-09	06-09	06-09	34.01028	-118.06681	75	South Coast AQMD

TABLE 2
Criteria Pollutant and Meteorological Data Monitoring Information

(Stations active at any time since 1995.)

Station	AQS Site# ADAM Site#	Monitor Designation/Sampling or Analysis Method Spatial Scale/Monitoring Objective						
		Ozone	CO	NO2	SO2	PM2.5	PM10	TSP Lead
* Pomona	060371701 2898	S/UV MS/HC	S/IR MI/RC	S/CL MS/RC	--/CND --/--			
* Reseda	060371201 2420	S/UV US/HC	S/IR NS/RC	S/CL US/RC	S/FL NS/RC	S/SQ NS/RC		S/XG MS/RC
* Santa Clarita	060376012 3502	S/UV US/HC	S/IR NS/RC	S/CL NS/RC			S/SI NS/RC	
Santa Clarita-County Fire Station	060376002 2855	S/UV US/HC	S/IR NS/RC	S/CL NS/RC	S/FL NS/RC		S/SI NS/RC	
* West Los Angeles-VA Hospital	060370113 2494	S/UV MS/RC	S/IR NS/RC	S/CL MS/HC	S/FL NS/RC			S/XG MI/RC
Wilmington-1115 N.Mahar Avenue	060370031 3509	--/UV --/--	-/IR --/--	-/CL --/--	-/FL --/--			
Orange County								
Anaheim-Harbor Blvd	060590001 2623	S/UV NS/RC	S/IR NS/RC	S/CL US/RC	S/FL NS/RC	S/SQ NS/RC	S/SI NS/RC	S/XG NS/RC
* Anaheim-Pampas Lane	060590007 3674	S/UV NS/RC	S/IR NS/RC	S/CL US/RC		S/SQ NS/RC	S/SI NS/RC	
* Costa Mesa-Mesa Verde Drive	060591003 2937	S/UV NS/RC	S/IR NS/RC	S/CL NS/RC	S/FL NS/RC			
El Toro	060592001 2603	S/UV NS/RC	S/IR MS/RC	--/CL --/--	--/FP --/--		S/SI NS/RC	S/XG MS/RC
* La Habra	060595001 2249	S/UV NS/RC	S/IR NS/RC	S/CL US/RC	S/FL NS/RC			S/XG MS/RC
* Mission Viejo-26081 Via Pera	060592022 3265	S/UV NS/RC	S/IR NS/RC			S/SQ NS/RC	S/SI NS/RC	
Riverside County								
Agua Tibia	060659000 3708						--/SI --/BL	
* Banning Airport	060650012 3168	P,S/UV NS/RC		P,S/CL NS/RC			S/SI NS/RC	
Banning-Allesandro	060650002 2514	S/UV MS/RC	--/IR NS/RC		--/CM NS/RC		S/SI NS/RC	S/XG NS/RC
Hemet-State Street	060651002 2300	S/UV NS/RC	--/IR --/--					
* Lake Elsinore-W Flint Street	060659001 2943	S/UV NS/RC	--/IR NS/RC	SP/CL NS/RC				
* Norco-Norconian	060650003 2149	S/UV MS/RC					S/SI NS/RC	
* Perris	060656001 2525	S/UV NS/RC	--/IR --/--	SP/CL --/--			S/SI NS/RC	S/XG --/--
* Riverside-5130 Poinsettia Place	060658005 3702					SP/SQ NS/RC	S/SI --/RC	
* Riverside-Magnolia	060651003 2333	--/UV MS/--	S/IR MI/HC	--/CL MS/--	--/FL MS/--	S/SQ NS/RC		S/AG MI/HC
* Riverside-Rubidoux	060658001 2596	S/UV US/HC	S/IR MS/RC	S/CL US/RC	S/FL NS/RC	S/SQ NS/HC	S/SI NS/HC	S/AG NS/RC
San Jacinto - Young Street	060653011 3503						SP/SI NS/RC	
San Jacinto-San Jacinto Street	060653012 3504						SP/SI --/--	

* Sites active at some time during 2007 through early 2009.

¹ The elevation data have not been reviewed.

NA: not available.

TABLE 2
Criteria Pollutant and Meteorological Data Monitoring Information

(Stations active at any time since 1995.)

Meteorological Data Availability									Site Location ¹			Operating Entity
WS	WD	VWS	Temp	DPT	RH	SOL	UV	Press	Latitude	Longitude	Elevation (m)	
94-09	94-09								34.0666	-117.75	270	South Coast AQMD
94-09	94-09								34.1991	-118.5327	226	South Coast AQMD
01-09	01-09		01-09						34.3833	-118.5283	397	South Coast AQMD
94-01	94-01		94-01						34.388	-118.5338	375	South Coast AQMD
94-09	94-09								34.0505	-118.4566	91	South Coast AQMD
01-02	01-02		01-02		01-01				33.7861	-118.2463	6	California ARB
Orange County												
94-01	94-01		94-01		94-01				33.8202	-117.9138	45	South Coast AQMD
01-09	01-09		01-09		01-09			01-09	33.8305	-117.93833	10	South Coast AQMD
94-09	94-09								33.6738	-117.9258	82	South Coast AQMD
94-00	94-00								33.6272	-117.6911	137	South Coast AQMD
94-09	94-09								33.9252	-117.9522	82	South Coast AQMD
00-09	00-09		00-09					00-09	33.6297	-117.6755	161	South Coast AQMD
Riverside County												
					00-04				33.4636	-116.9706	508	National Park Service
97-09	97-09		97-09		97-09	98-09	01-09	00-09	33.9208	-116.8583	473	South Coast AQMD
94-99	94-99								33.9211	-116.8583	722	South Coast AQMD
94-96	94-96								33.7416	-116.9583	469	South Coast AQMD
94-09	94-09								33.6763	-117.3309	1440	South Coast AQMD
94-96	94-96								33.9215	-117.5722	220	South Coast AQMD
94-09	94-09								33.7888	-117.2277	439	South Coast AQMD
									33.995638	-117.493304	250	South Coast AQMD
									33.9463	-117.4011	249	South Coast AQMD
94-09	94-09		94-09		04-09				34.0005	-117.4152	250	South Coast AQMD
									33.7965	-116.9744	459	South Coast AQMD
									33.7648	-116.9568	471	South Coast AQMD

TABLE 2
Criteria Pollutant and Meteorological Data Monitoring Information

(Stations active at any time since 1995.)

Station	AQS Site# ADAM Site#	Monitor Designation/Sampling or Analysis Method Spatial Scale/Monitoring Objective						
		Ozone	CO	NO2	SO2	PM2.5	PM10	TSP Lead
San Bernardino County								
* Big Bear City-501 W. Valley Blvd	060718001 3266					S/SQ NS/RC		
* Crestline	060710005 2499	S/UV NS/HC	--/IR --/--	--/CL --/--			S/SI NS/RC	S/XG NS/RC
* Fontana-Arrow Highway	060712002 2266	S/UV US/RC	S/IR NS/RC	S/CL US/RC	S/FL NS/RC	S/SQ NS/RC	S/SI NS/HC	S/XG NS/RC
Mount Baldy-Mount Baldy Road	060710217 3212	--/UV --/--	--/IR --/--					
* Ontario-1408 Francis Street	060710025 3254					S/SQ NS/RC	S/SI NS/HC	
Ontario-Airport	060716001 2350						S/SI NS/HC	S/XG NS/RC
* Redlands-Dearborn	060714003 2077	S/UV NS/RC					S/SI NS/RC	
* San Bernardino-4th Street	060719004 2221	S/UV NS/HC	S/IR MS/RC	S/CL US/RC	S/FL NS/RC	S/SQ NS/RC	S/SI NS/HC	S/AG NS/RC
San Gorgonio Wilderness	060719010 3700						--/SI --/BL	
* Upland	060711004 2485	P,S/UV NS/RC	S/IR NS/RC	P,S/CL NS/RC	S/FL NS/RC			P,S/AG NS/RC

[Information on air monitoring sites in Mexico follows.]

* Sites active at some time during 2007 through early 2009.

¹ The elevation data have not been reviewed.

NA: not available.

TABLE 2
Criteria Pollutant and Meteorological Data Monitoring Information

(Stations active at any time since 1995.)

Meteorological Data Availability									Site Location ¹			Operating Entity
WS	WD	VWS	Temp	DPT	RH	SOL	UV	Press	Latitude	Longitude	Elevation (m)	
San Bernardino County												
									34.2644	-116.8644	2056	South Coast AQMD
94-09	94-09				94-09				34.2413	-117.2755	1384	South Coast AQMD
94-09	94-09							02-09	34.1005	-117.4922	381	South Coast AQMD
97-97	97-97		97-97		97-97				34.2391	-117.6208	1335	California ARB
									34.0372	-117.69	287	South Coast AQMD
									34.054	-117.5915	330	South Coast AQMD
94-09	94-09								34.0588	-117.1477	481	South Coast AQMD
94-09	94-09		94-09		94-09				34.1066	-117.2736	305	South Coast AQMD
						93-04			34.19390	-116.9132	1726	National Park Service
94-09	94-09		94-09		94-09	94-09	01-09	00-09	34.1033	-117.6288	369	South Coast AQMD

TABLE 2
Criteria Pollutant and Meteorological Data Monitoring Information

(Stations active at any time since 1995.)

Station	AIRS Site# ADAM Site#	Monitor Designation/Sampling or Analysis Method Spatial Scale/Monitoring Objective						
		Ozone	CO	NO2	SO2	PM2.5	PM10	TSP Lead
Mexico								
Mexicali Area								
Mexicali-Buen Pastor	800020009 3192						SP/SI NS/RC	
* Mexicali-Carretera	800020018 3681	SP/UV NS/RC	SP/IR NS/RC	SP/CL NS/RC			SP/SI NS/RC	
Mexicali-CBTIS	800020013 3202	SP/UV NS/RC	SP/IR NS/RC	SP/CL NS/RC	SP/FL NS/RC		SP/SI NS/RC	SP/AG NS/RC
* Mexicali-Cobach	800020014 3203	SP/UV NS/RC	SP/IR NS/RC	SP/CL NS/RC	SP/FL NS/RC		SP/SI NS/RC	SP/AG NS/RC
* Mexicali-Conalep	800020011 3193						SP/SI NS/RC	SP/AG NS/RC
* Mexicali-ITM	800020010 3185	SP/UV NS/RC	SP/IR NS/RC	SP/CL NS/RC	SP/FL NS/RC		SP/SI NS/RC	SP/AG NS/RC
Mexicali-Museo	800020006 3190						SP/SI NS/RC	
Mexicali-Odontologia	800020007 3191						SP/SI NS/RC	
Mexicali-Profepa	800020008 3184						SP/SI NS/RC	SP/AG NS/RC
* Mexicali-Progreso	800020015 3204						SP/SI NS/RC	SP/AG NS/RC
* Mexicali-UABC	800020012 3201	SP/UV NS/RC	SP/IR NS/RC	SP/CL NS/RC	SP/FL NS/RC		SP/SI NS/RC	SP/AG NS/RC
Tijuana Area								
* Rosarito	800020004 3183	SP/UV NS/RC	SP/IR NS/RC	SP/CL NS/RC	SP/FL NS/RC		SP/SI NS/RC	SP/AG NS/RC
* Tecate-Paseo Morelos	800020017 3255	SP/UV --/--	SP/IR --/--	SP/CL --/--			SP/SI NS/RC	SP/AG NS/RC
* Tijuana-Center of Health #1	800020002 3139						SP/SI NS/RC	SP/AG NS/RC
* Tijuana-Colef	800020016 3214						SP/SI NS/RC	SP/AG NS/RC
* Tijuana-ITT	800020001 3138	SP/UV NS/RC	SP/IR NS/RC	SP/CL NS/RC	SP/FL NS/RC		SP/SI NS/RC	SP/AG NS/RC
* Tijuana-La Mesa	800020003 3141	SP/UV NS/RC	SP/IR NS/RC	SP/CL NS/RC	SP/FL NS/RC		SP/SI NS/RC	SP/AG NS/RC
* Tijuana-Las Playas	800020005 3178	SP/UV NS/RC	SP/IR NS/RC	SP/CL NS/RC	SP/FL NS/RC		SP/SI NS/RC	SP/AG NS/RC

* Sites active at some time during 2006 through early 2008.

¹ The elevation data have not been reviewed.

NA: not available.

TABLE 2
Criteria Pollutant and Meteorological Data Monitoring Information
(Stations active at any time since 1995.)

Meteorological Data Availability									Site Location ¹			Operating Agency
WS	WD	VWS	Temp	DPT	RH	SOL	UV	Press	Latitude	Longitude	Elevation (m)	
Mexico												
Mexicali Area												
									32.68	-115.43	NA	State of Baja, Mexico
05-08	05-08		05-08						32.570278	-115.448611	1	State of Baja, Mexico
97-02	97-02		97-02						32.6583	-115.4266	2	State of Baja, Mexico
97-08	97-08		97-08						32.6402	-115.5063	2	State of Baja, Mexico
									32.5702	-115.3491	NA	State of Baja, Mexico
97-08	97-08		97-08						32.6213	-115.3977	NA	State of Baja, Mexico
									32.6663	-115.4541	NA	State of Baja, Mexico
									32.6322	-115.453	NA	State of Baja, Mexico
									32.6152	-115.4361	NA	State of Baja, Mexico
									32.5822	-115.5841	NA	State of Baja, Mexico
97-08	97-06		97-08						32.6291	-115.4463	1	State of Baja, Mexico
Tijuana Area												
96-08	96-08		96-08						32.3533	-117.0558	10	State of Baja, Mexico
99-08	99-08		99-08						32.575	-116.6186	572	State of Baja, Mexico
									32.5272	-117.0386	NA	State of Baja, Mexico
									32.5186	-117.0111	20	State of Baja, Mexico
95-08	95-08		95-08						32.5308	-116.9869	82	State of Baja, Mexico
96-08	96-08		96-08						32.4975	-116.9763	80	State of Baja, Mexico
96-08	96-08		96-08						32.5136	-117.1163	10	State of Baja, Mexico

(This page intentionally left blank)

AIR BASIN/SITE LOCATION MAPS

List of Maps

California:

Figure 1. California Counties And Air Basins.....	5-3
Figure 2. Great Basin Valleys Air Basin.....	5-4
Figure 3. Lake County Air Basin.....	5-5
Figure 4. Lake Tahoe Air Basin.....	5-6
Figure 5. Mojave Desert Air Basin.....	5-7
Figure 6. Mountain Counties Air Basin.....	5-8
Figure 7. North Central Coast Air Basin.....	5-9
Figure 8. North Coast Air Basin.....	5-10
Figure 9. Northeast Plateau Air Basin.....	5-11
Figure 10. Sacramento Valley Air Basin.....	5-12
Figure 10a. Sacramento Valley Air Basin-Broader Sacramento - Yolo - Solano Counties.....	5-13
Figure 11. Salton Sea Air Basin	5-14
Figure 12. San Diego Air Basin.....	5-15
Figure 13. San Francisco Bay Area Air Basin.....	5-16
Figure 14. San Joaquin Valley Air Basin.....	5-17
Figure 15. South Central Coast Air Basin.....	5-18
Figure 16. South Coast Air Basin	5-19
Figure 16a. South Coast Air Basin - Los Angeles County.....	5-20

Mexico:

Figure 17. Mexicali and Tijuana Areas	5-21
---	------

Figure 1.

CALIFORNIA COUNTIES AND AIR BASINS



Figure 2. Great Basin Valleys Air Basin Monitoring Stations (2007-2009)

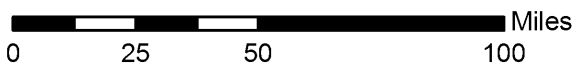

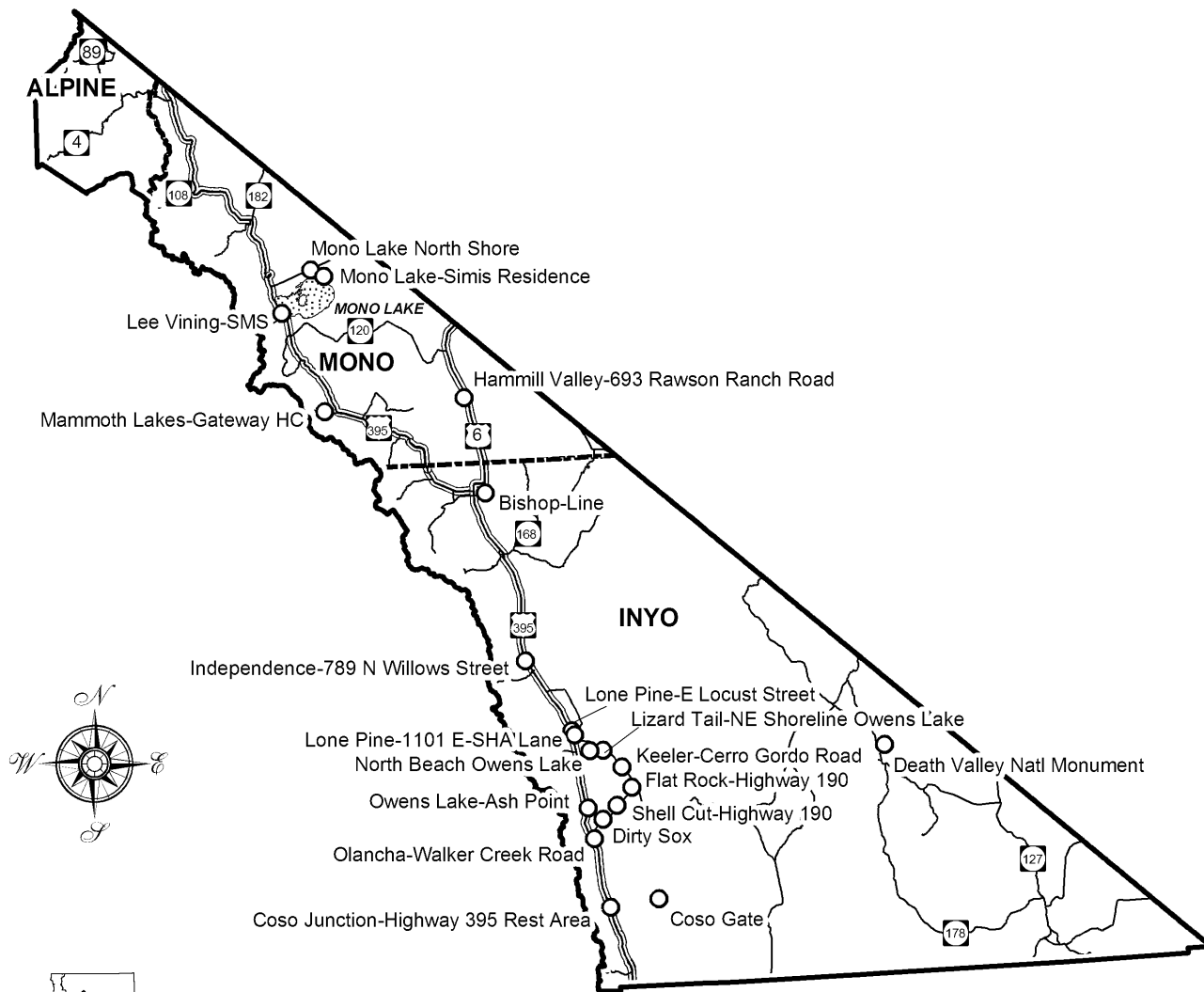


Figure 3. Lake County Air Basin Monitoring Stations (2007-2009)

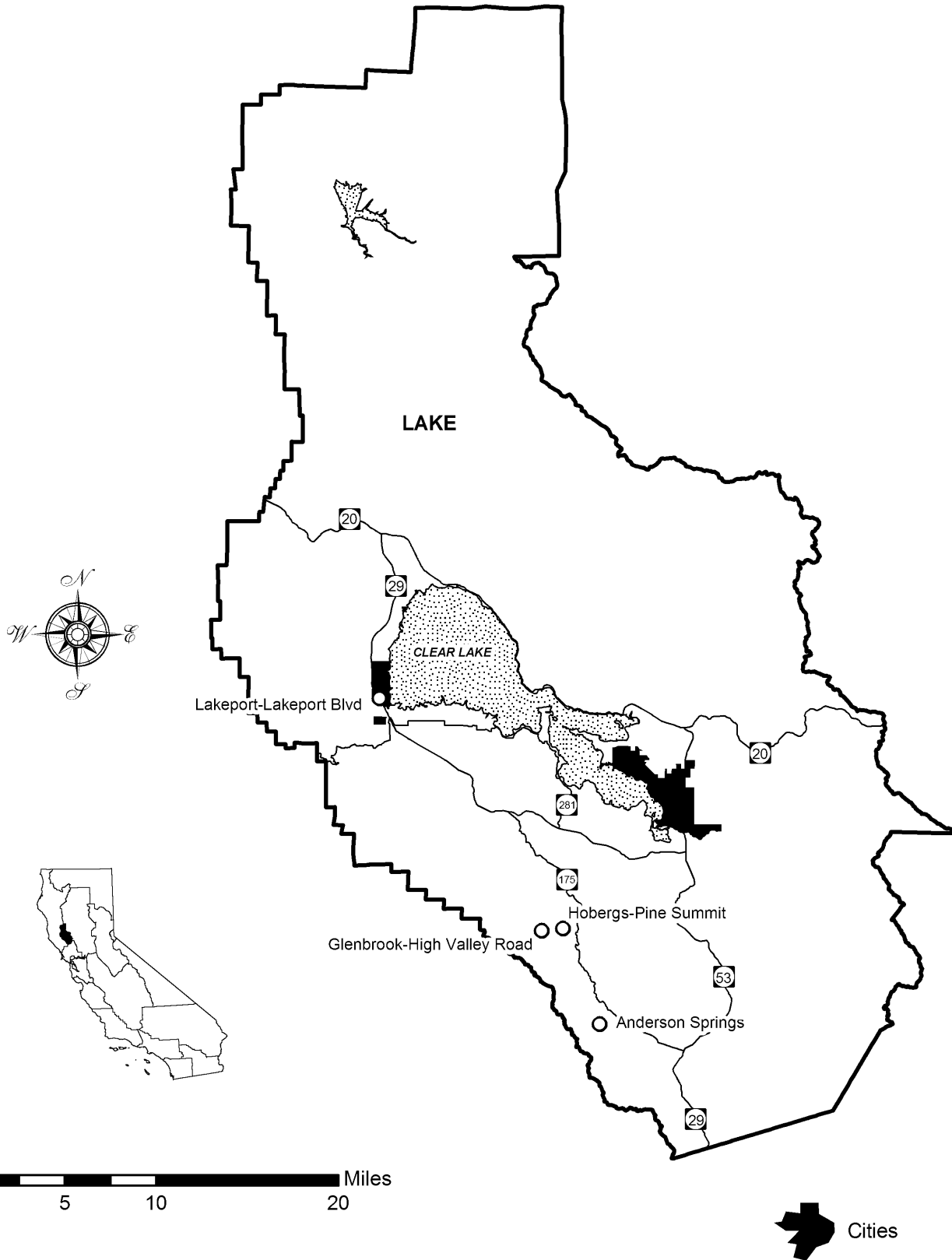


Figure 4. Lake Tahoe Air Basin Monitoring Stations (2007-2009)

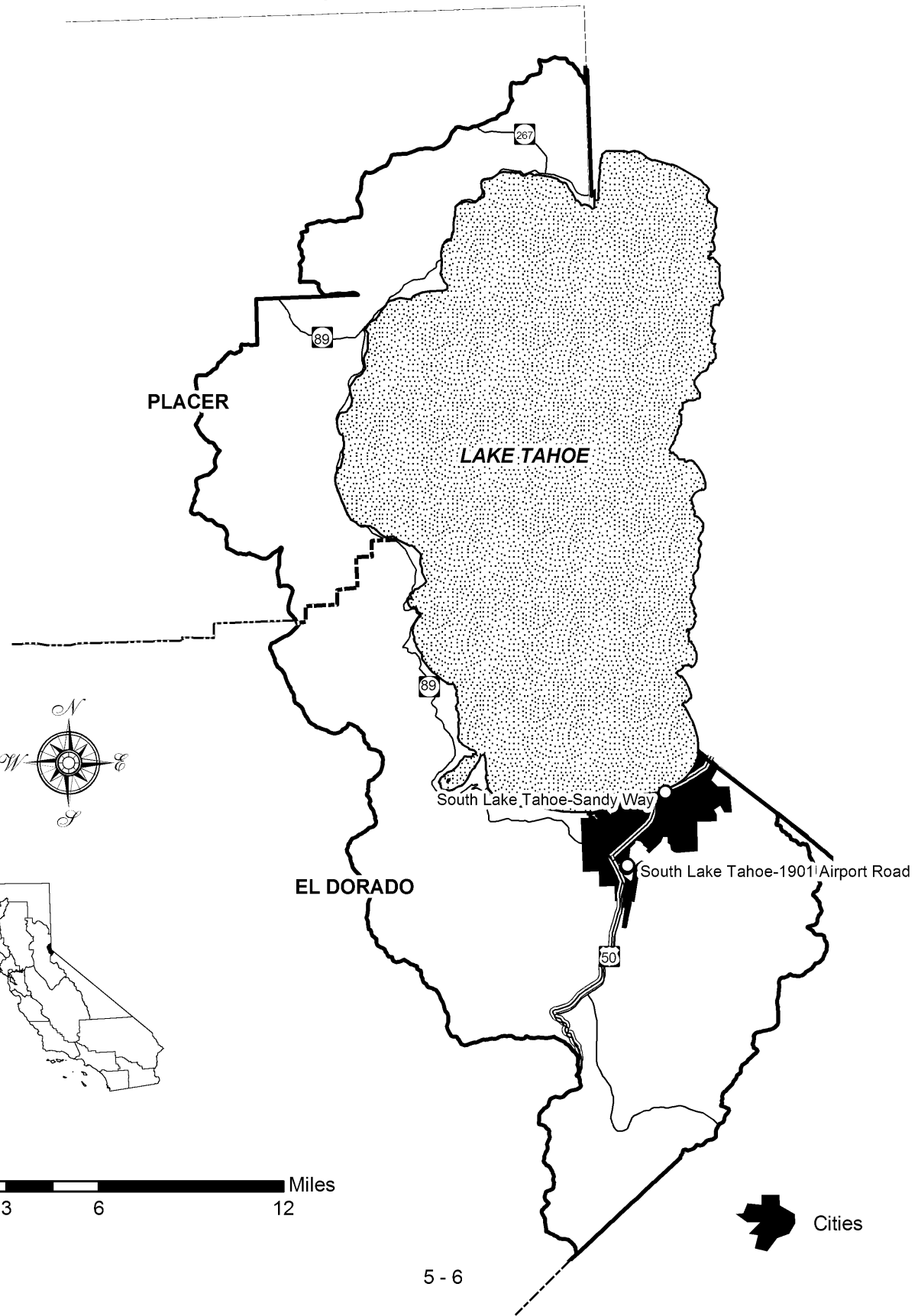


Figure 5. Mojave Desert Air Basin Monitoring Stations (2007-2009)



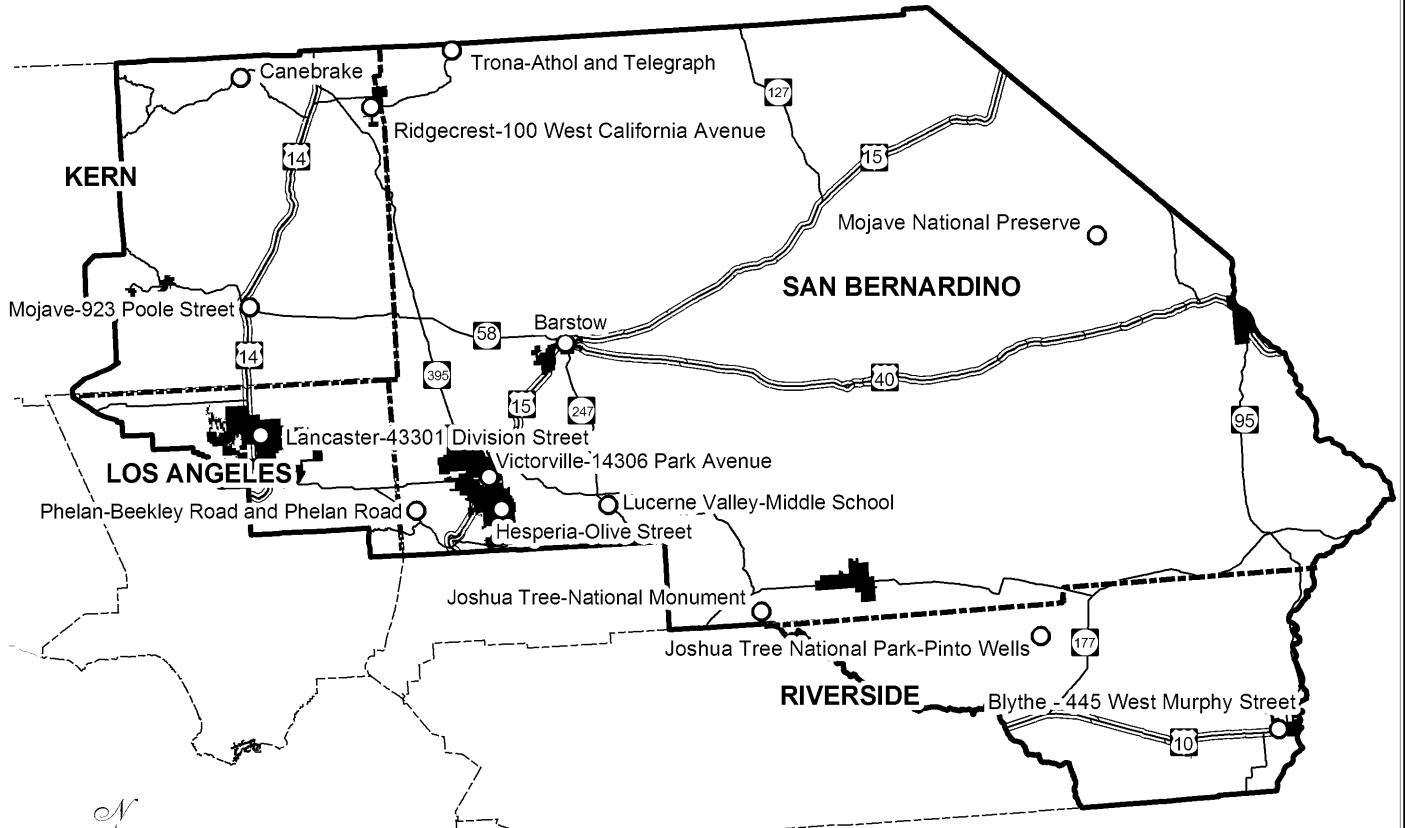


Figure 6. Mountain Counties Air Basin Monitoring Stations (2007-2009)

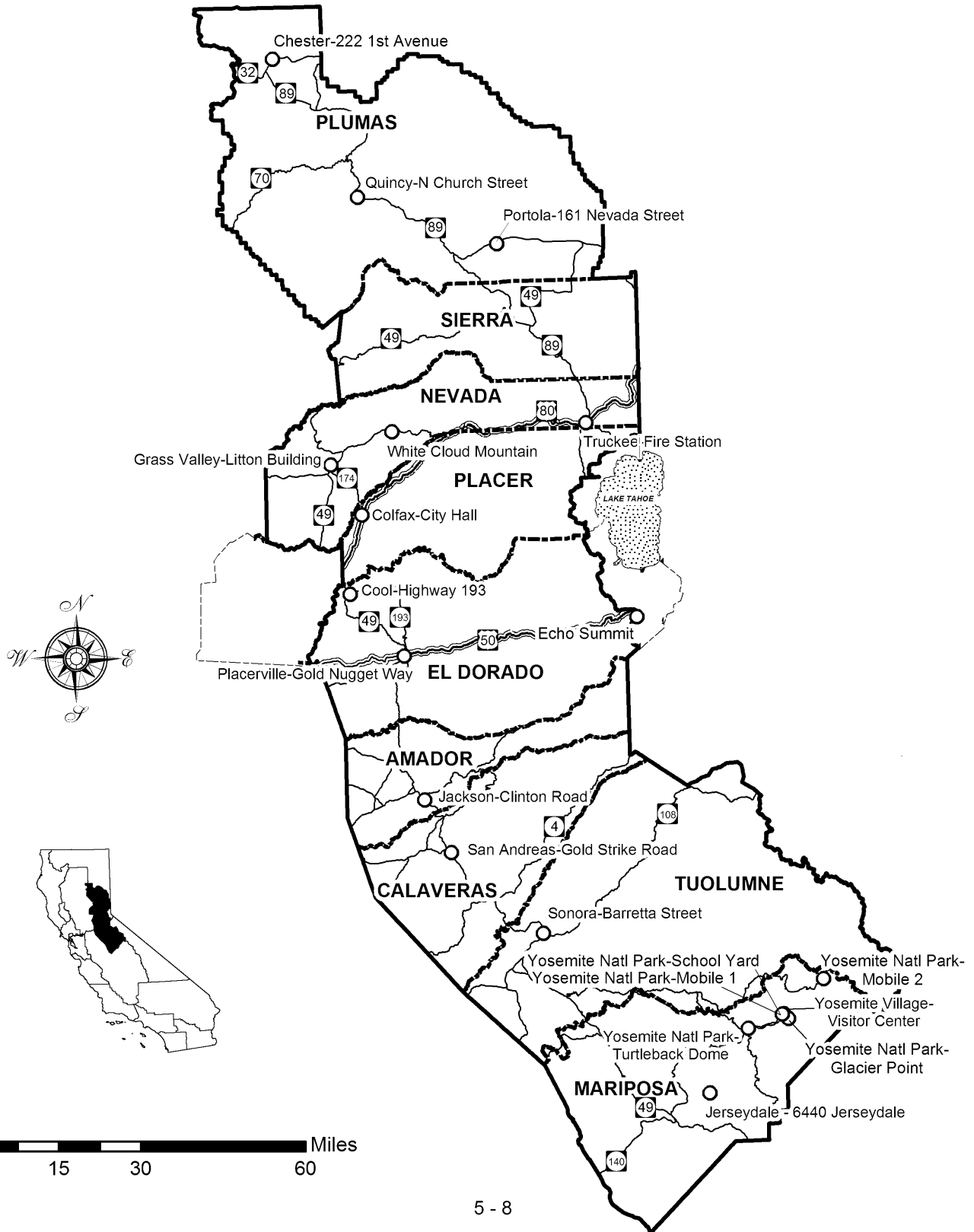


Figure 7. North Central Coast Air Basin Monitoring Stations (2007-2009)

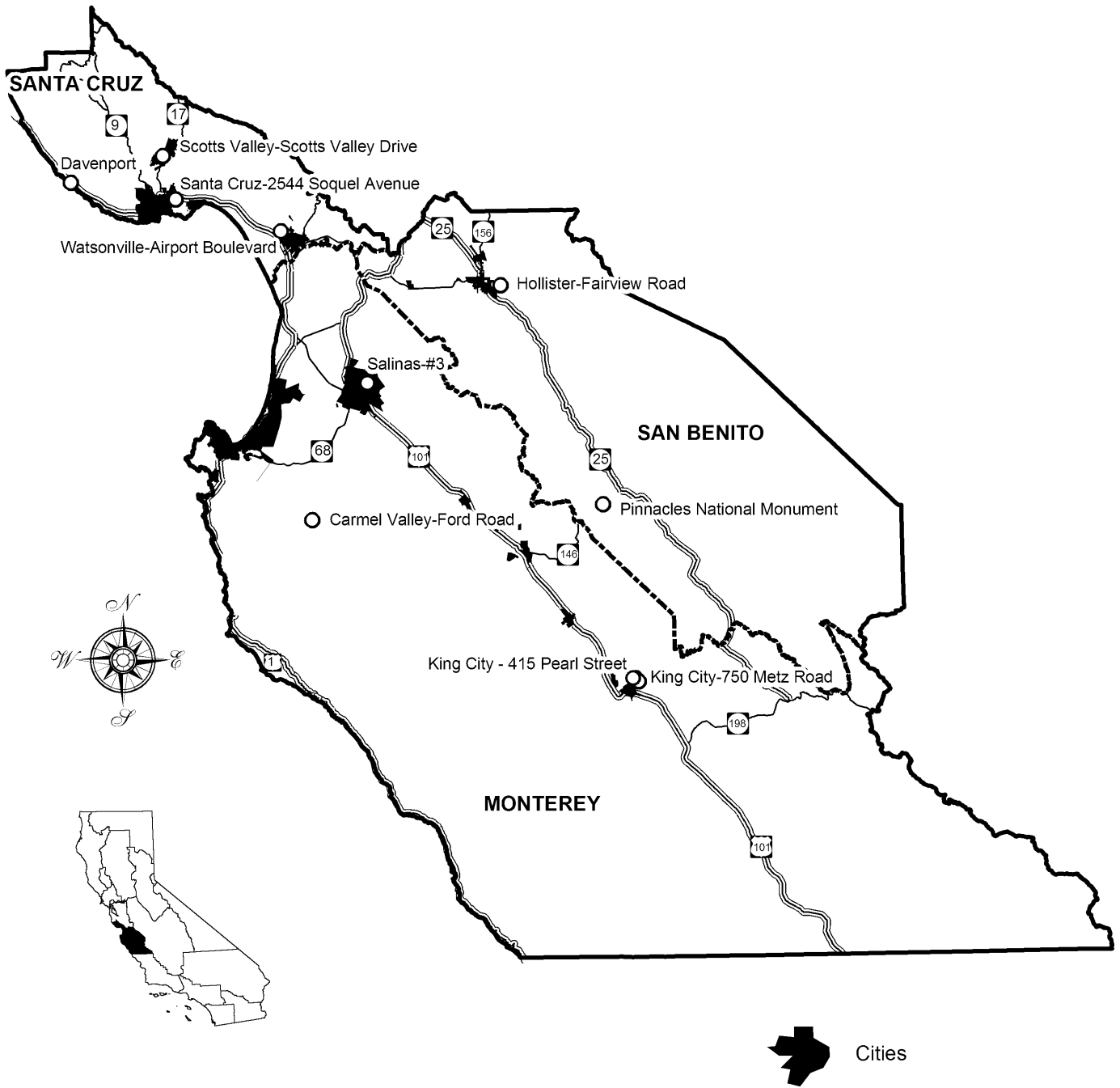


Figure 8. North Coast Air Basin Monitoring Stations (2007-2009)

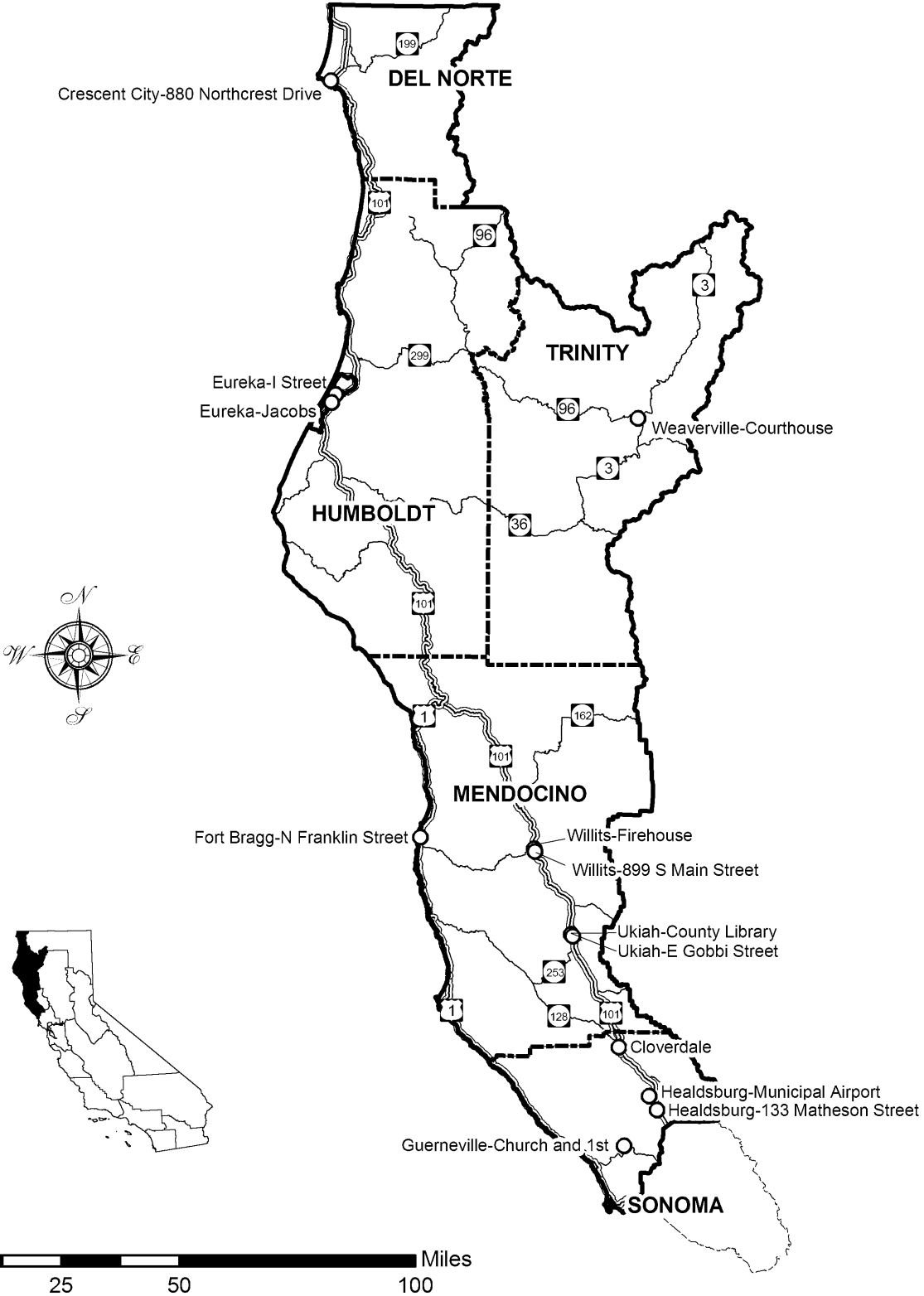


Figure 9. Northeast Plateau Air Basin Monitoring Stations (2007-2009)

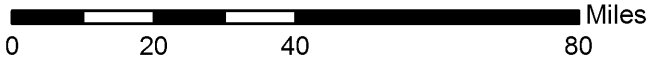
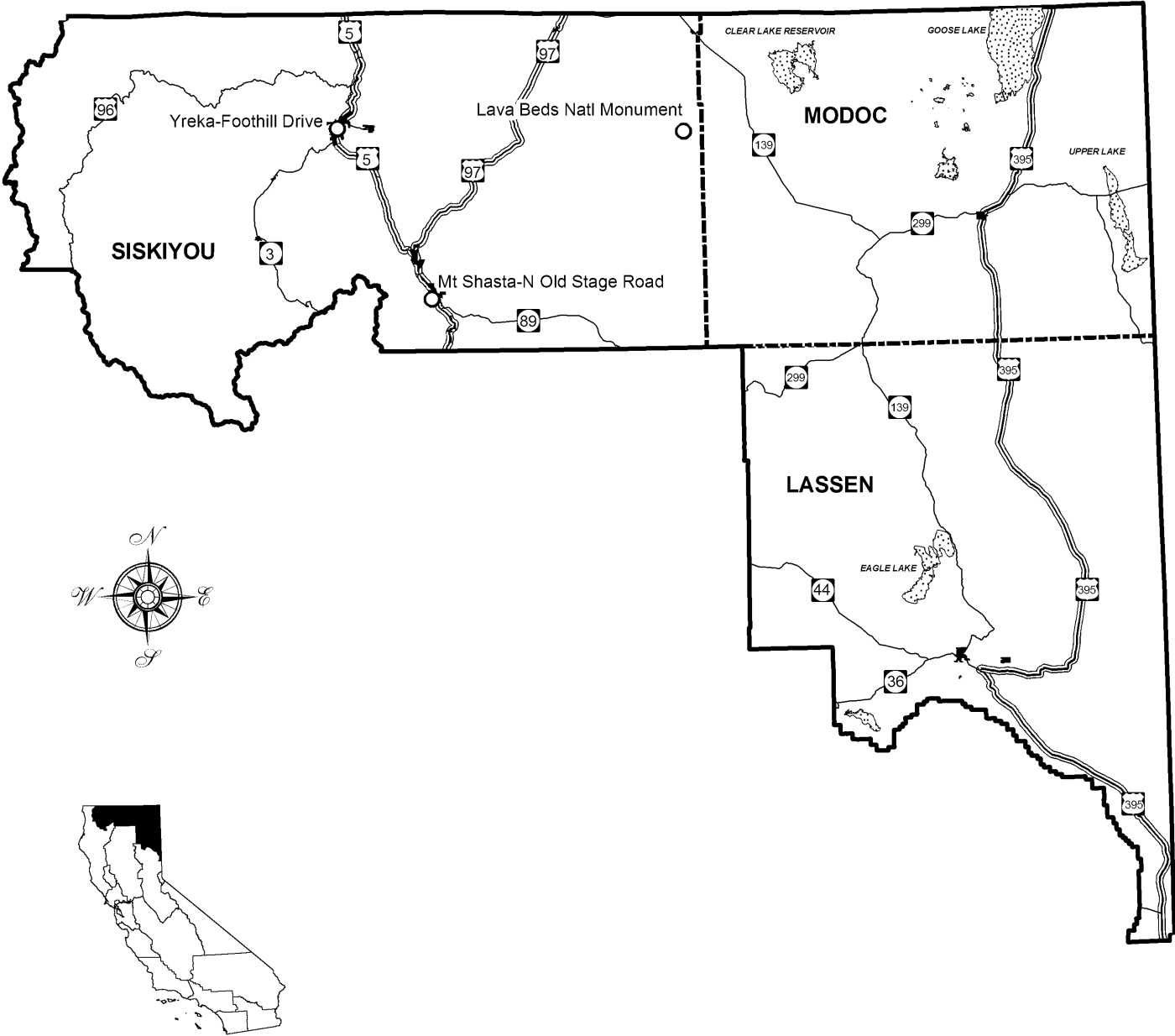
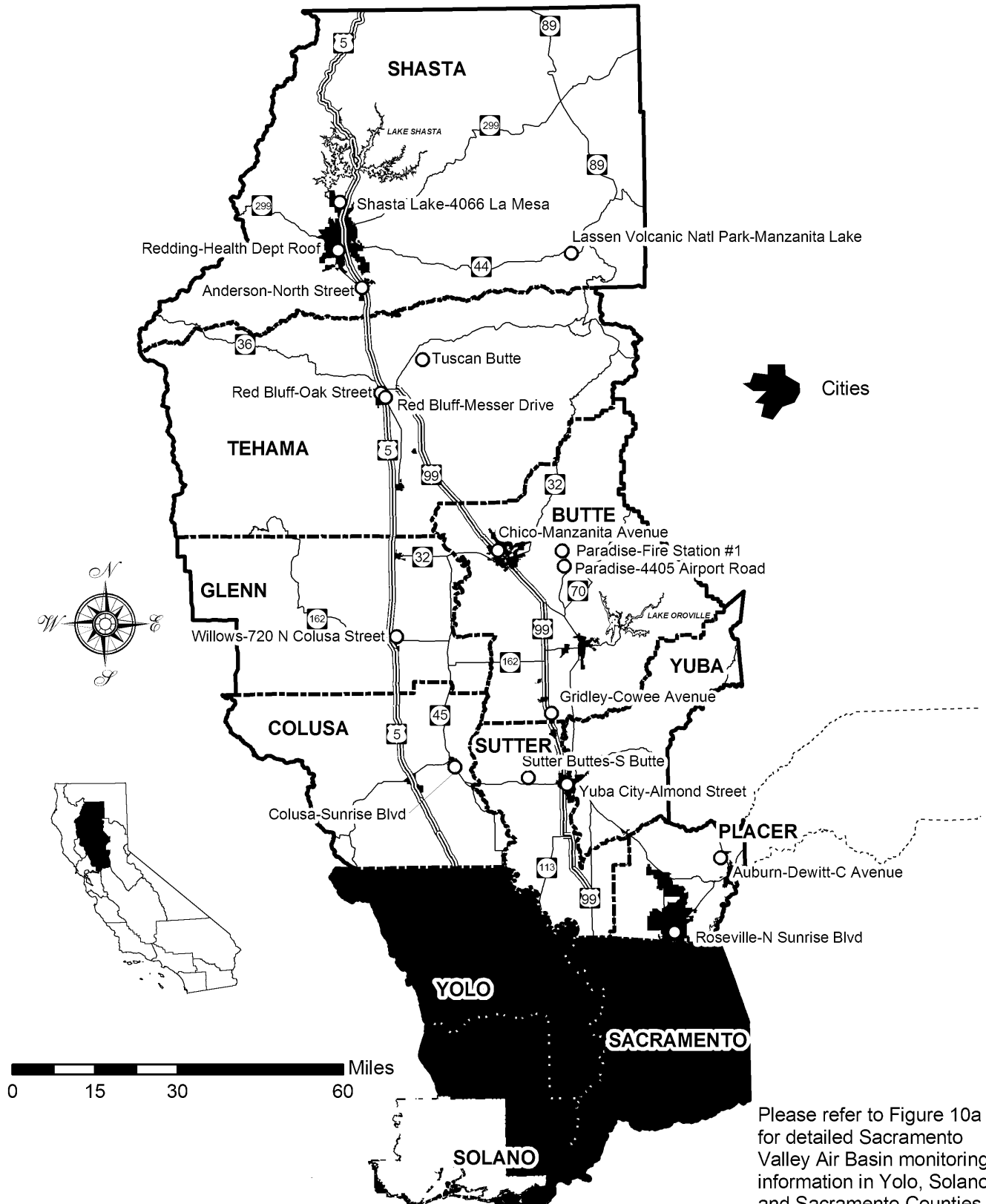


Figure 10. Sacramento Valley Air Basin Monitoring Stations (2007-2009)



Please refer to Figure 10a for detailed Sacramento Valley Air Basin monitoring information in Yolo, Solano, and Sacramento Counties.

Figure 10a. Sacramento Valley Air Basin Monitoring Stations Sacramento-Yolo-Solano Counties (2007-2009)

1. Sacramento-Goldenland Court
2. Sacramento-3801 Airport Road
3. West Sacramento-15th Street
4. Sacramento-T Street
5. Sacramento-Health Dept Stockton Blvd
6. Folsom-Natoma Street

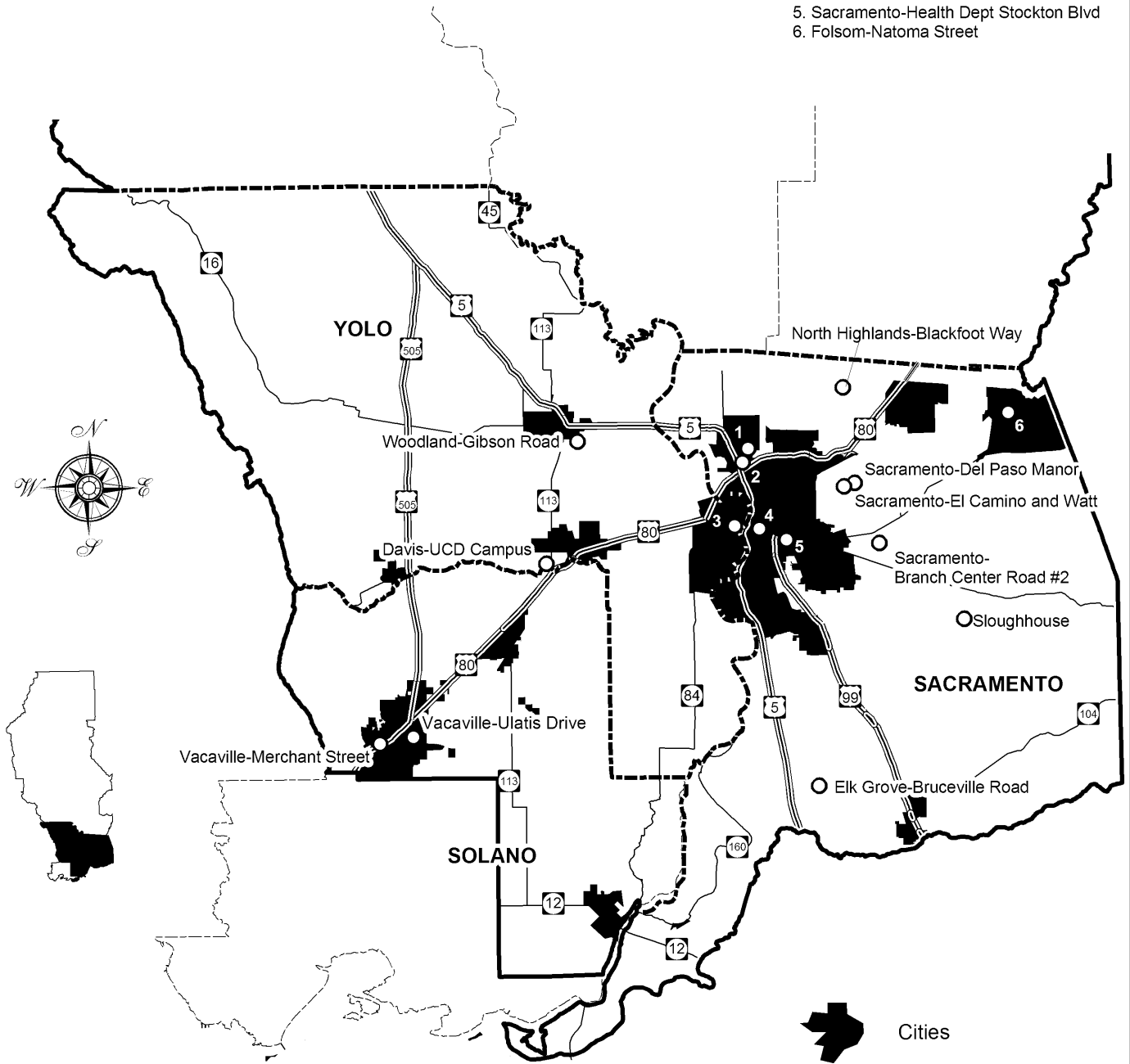
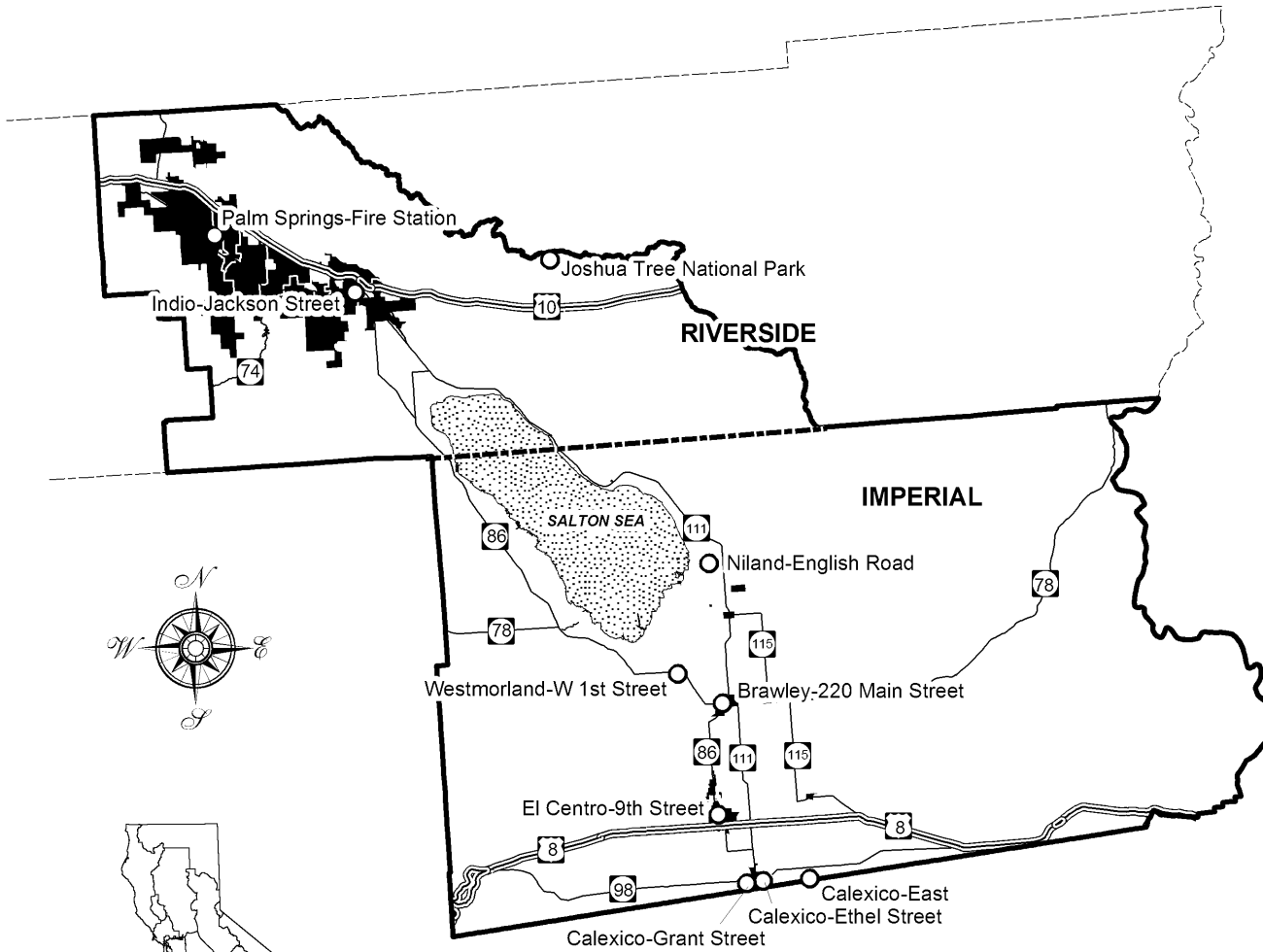


Figure 11. Salton Sea Air Basin Monitoring Stations (2007-2009)



0 12.5 25 50 Miles

Figure 12. San Diego Air Basin Monitoring Stations (2007-2009)

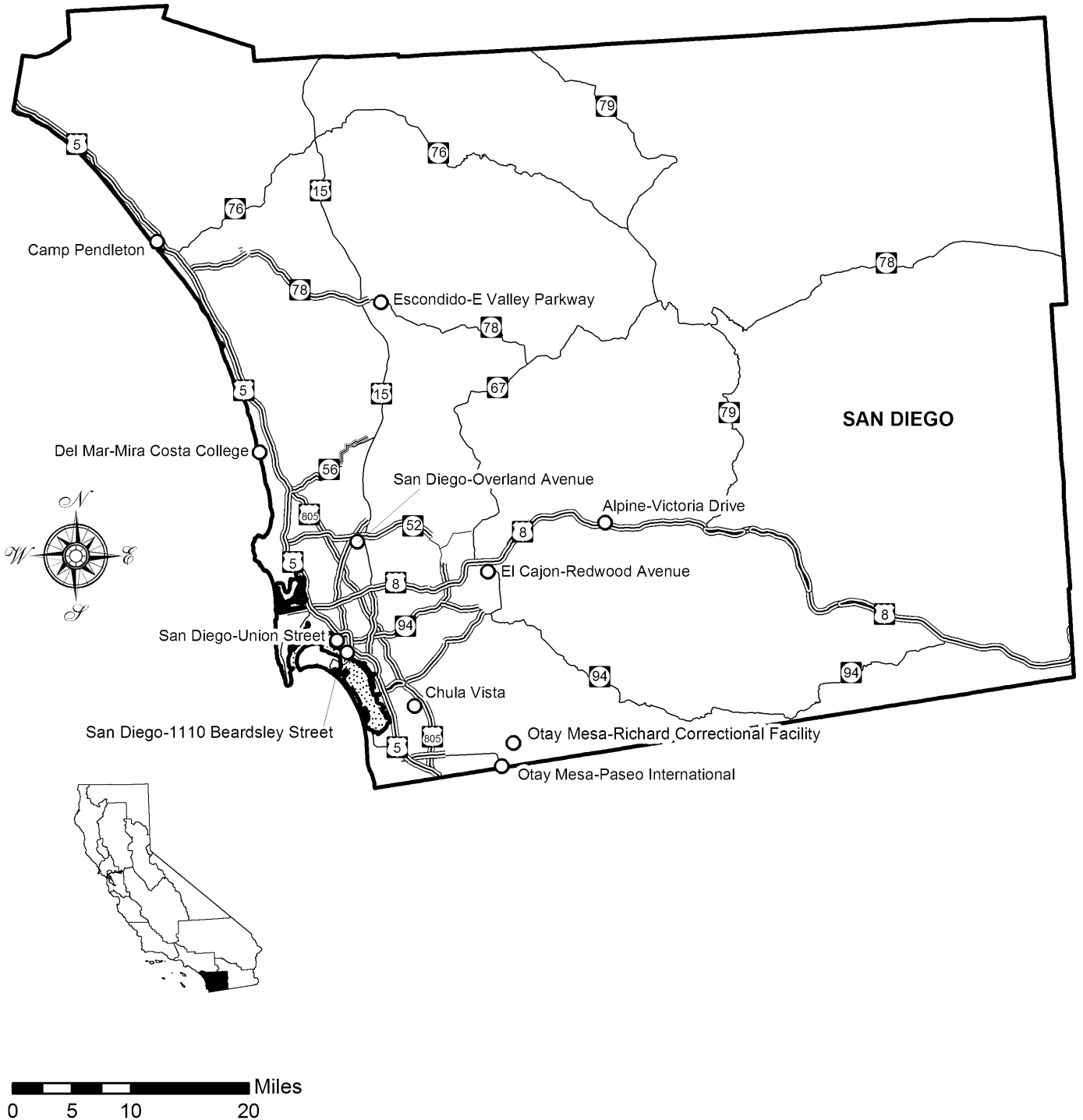


Figure 13. San Francisco Bay Area Air Basin Monitoring Stations (2007-2009)

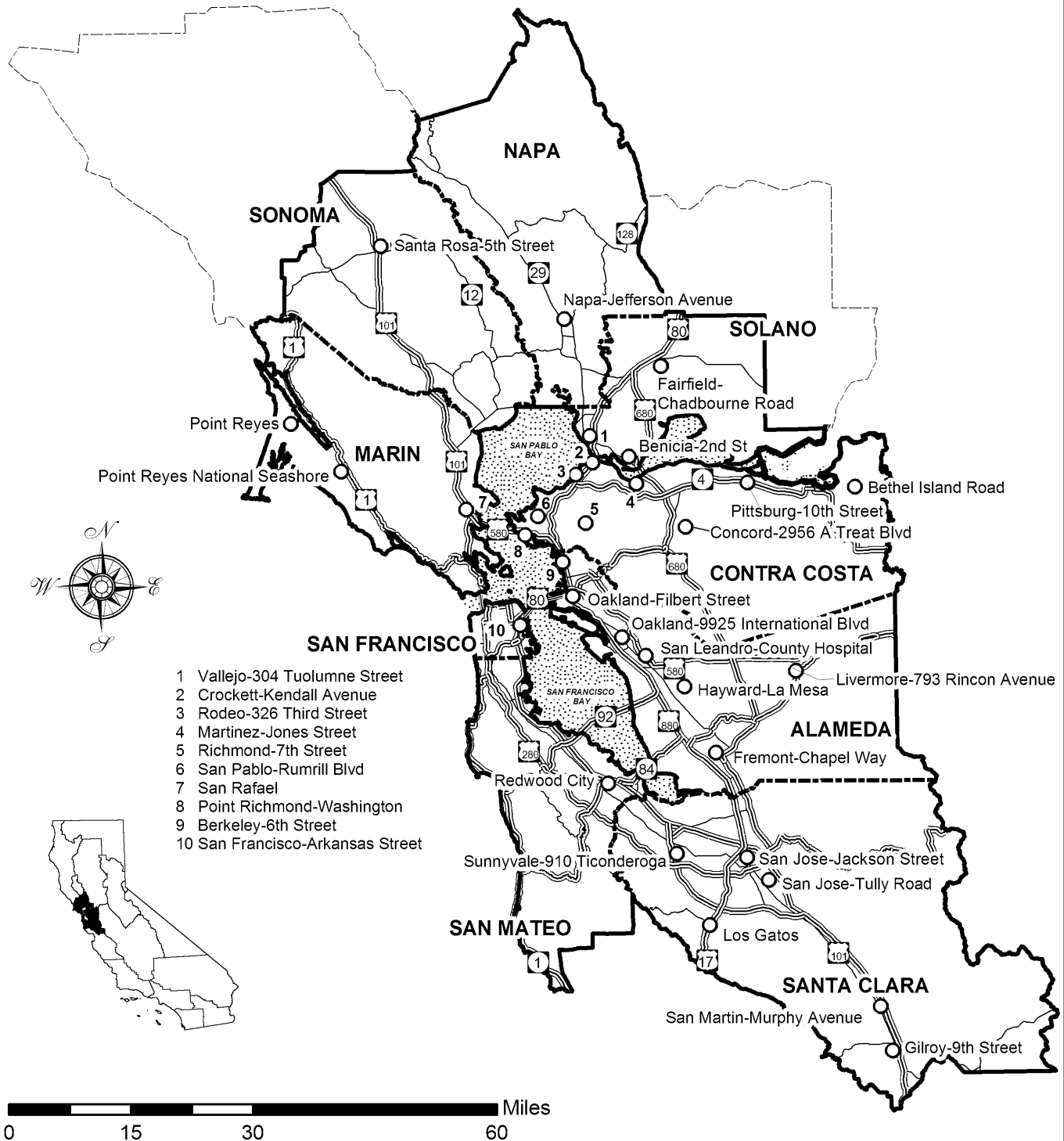


Figure 14. San Joaquin Valley Air Basin Monitoring Stations (2007-2009)

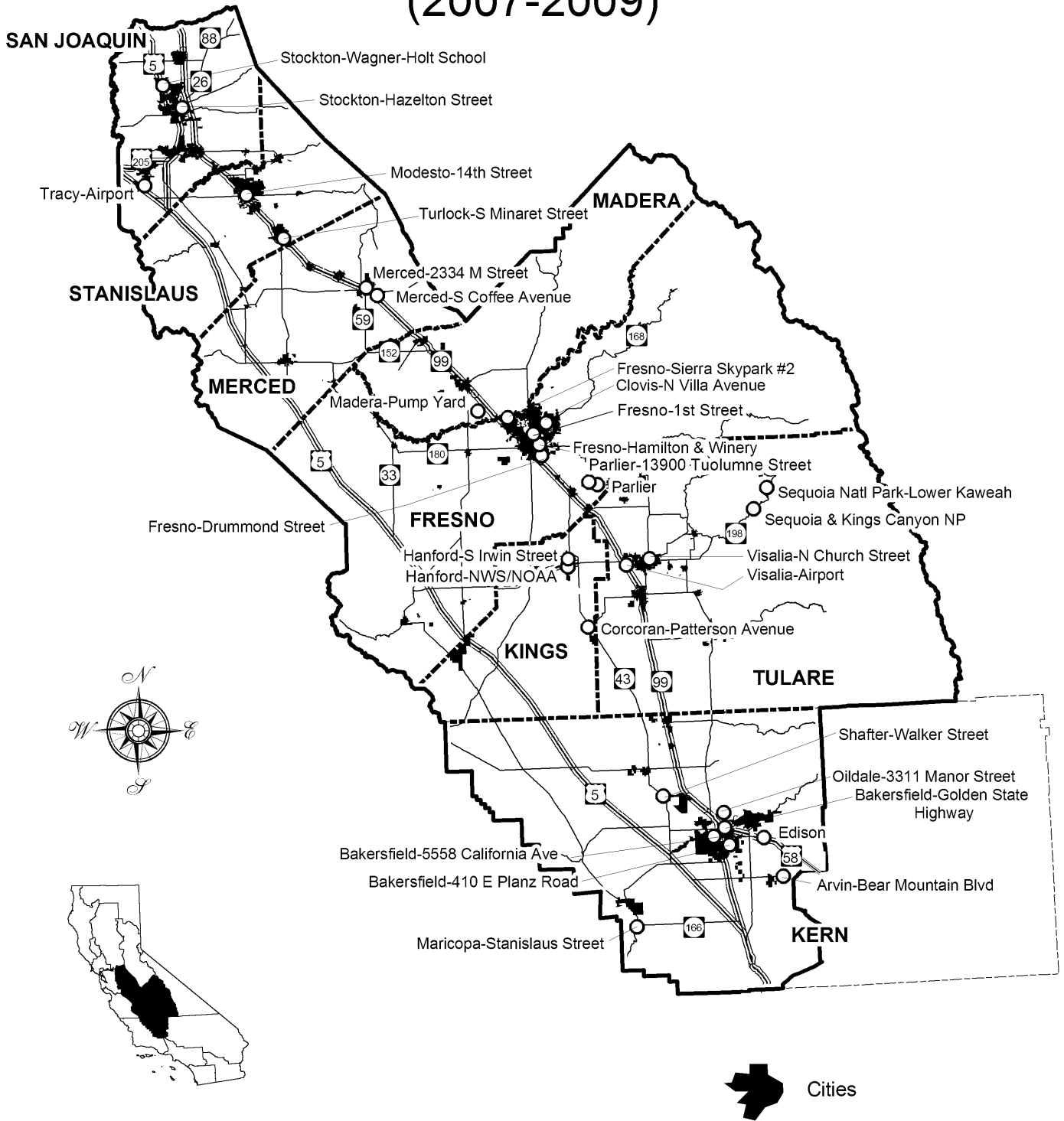


Figure 15. South Central Coast Air Basin Monitoring Stations (2007-2009)

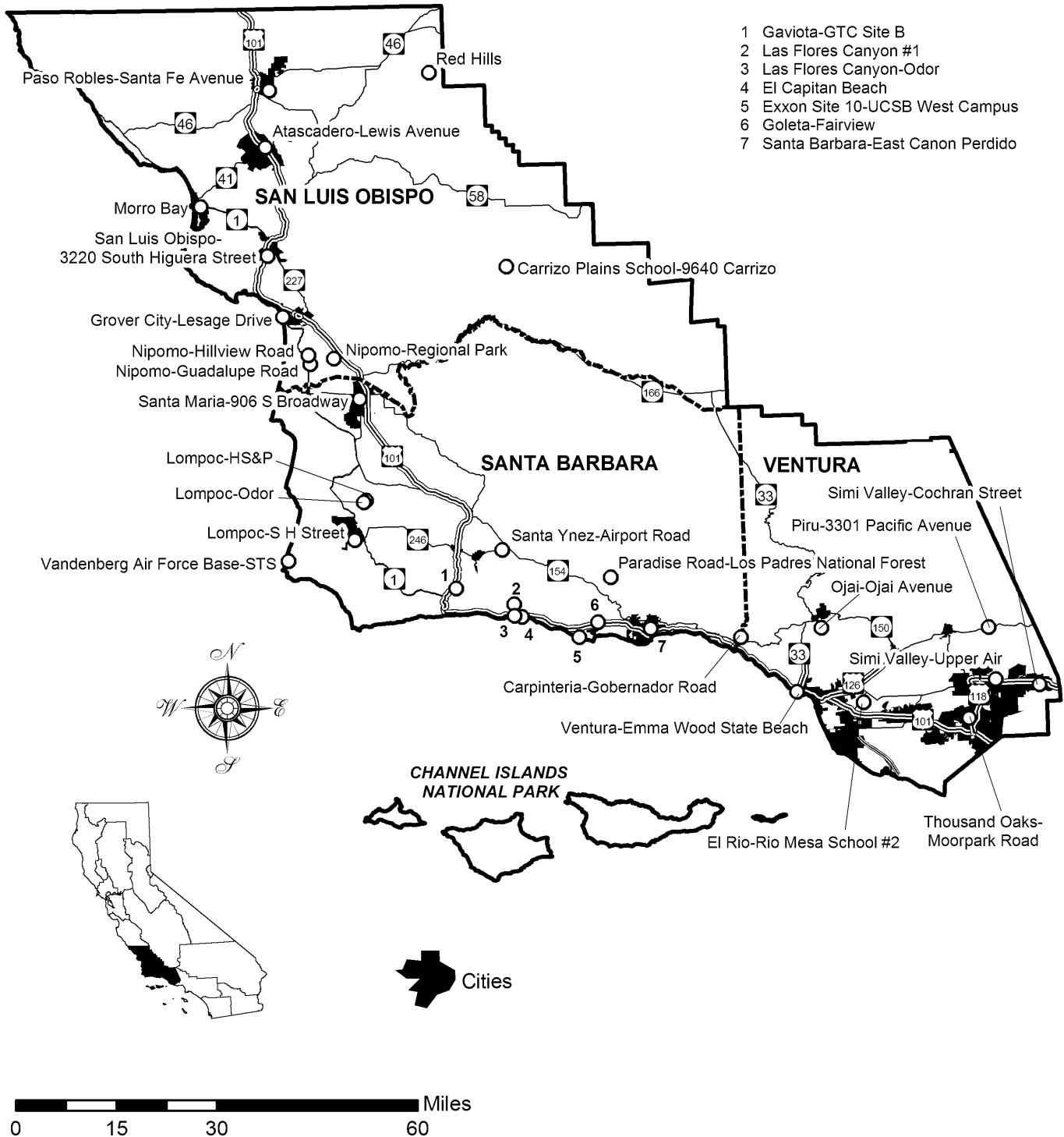
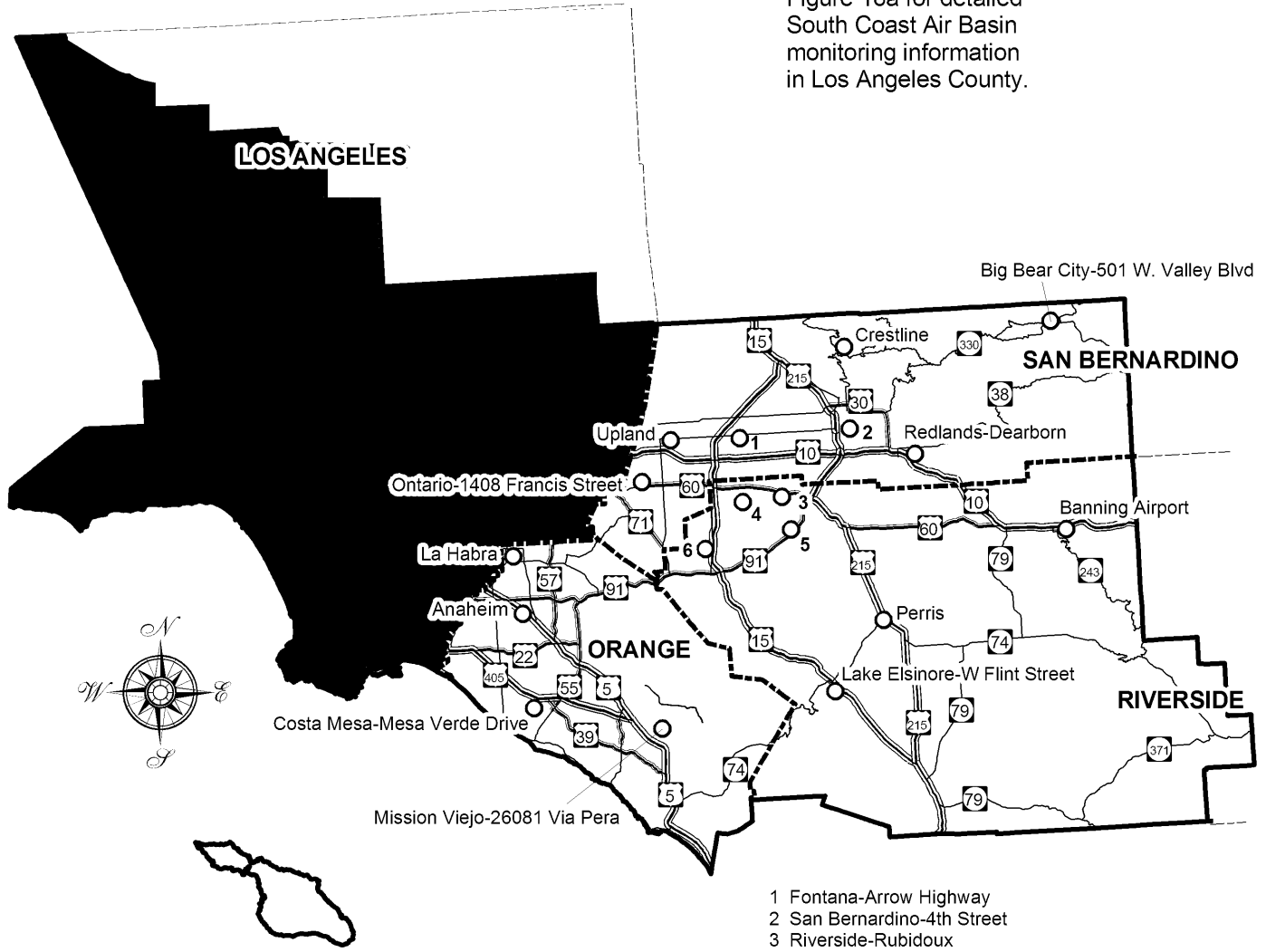


Figure 16. South Coast Air Basin Monitoring Stations (2007-2009)

Please refer to
Figure 16a for detailed
South Coast Air Basin
monitoring information
in Los Angeles County.



- 1 Fontana-Arrow Highway
- 2 San Bernardino-4th Street
- 3 Riverside-Rubidoux
- 4 Riverside-5130 Poinsettia Place
- 5 Riverside-Magnolia
- 6 Norco-Norconian

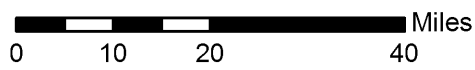
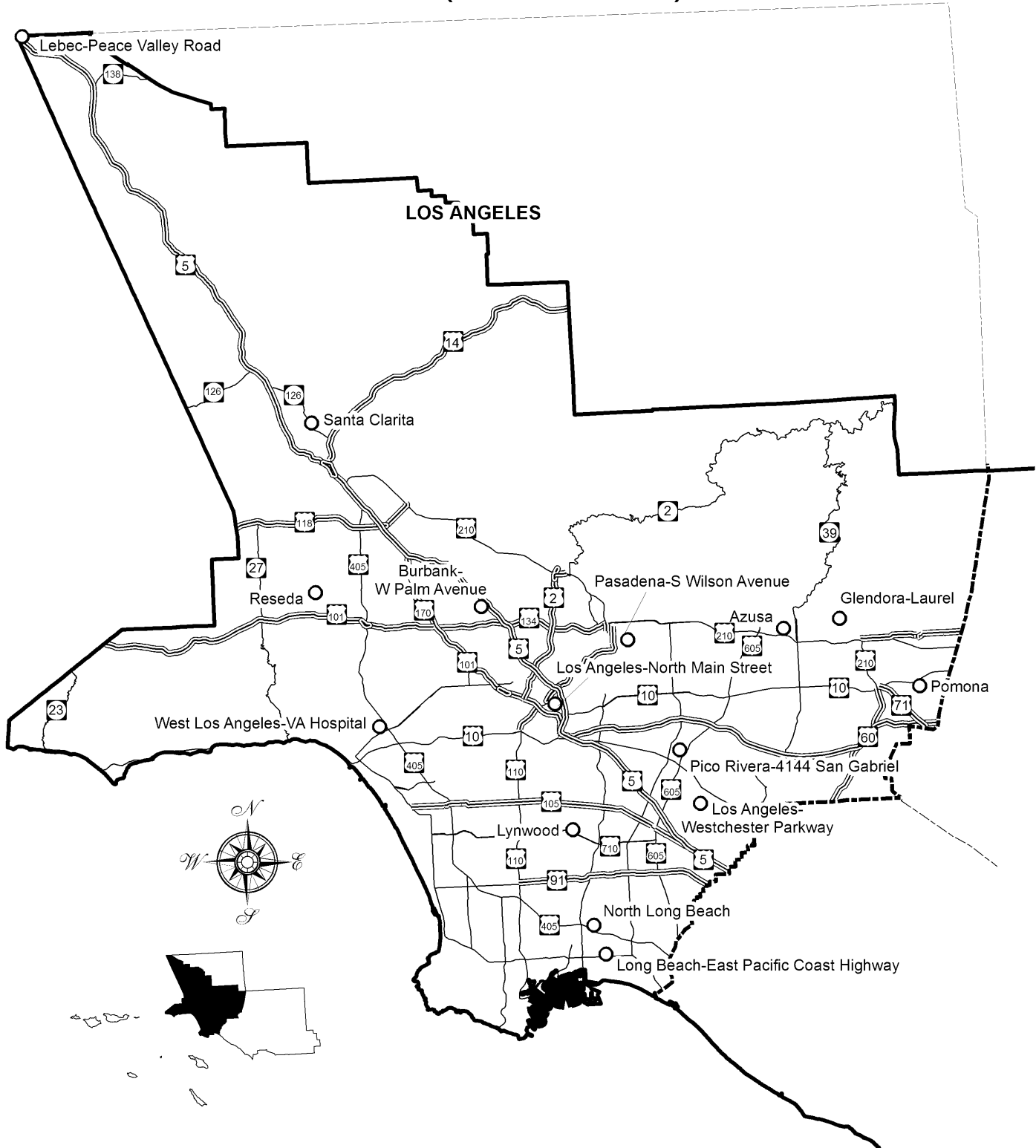
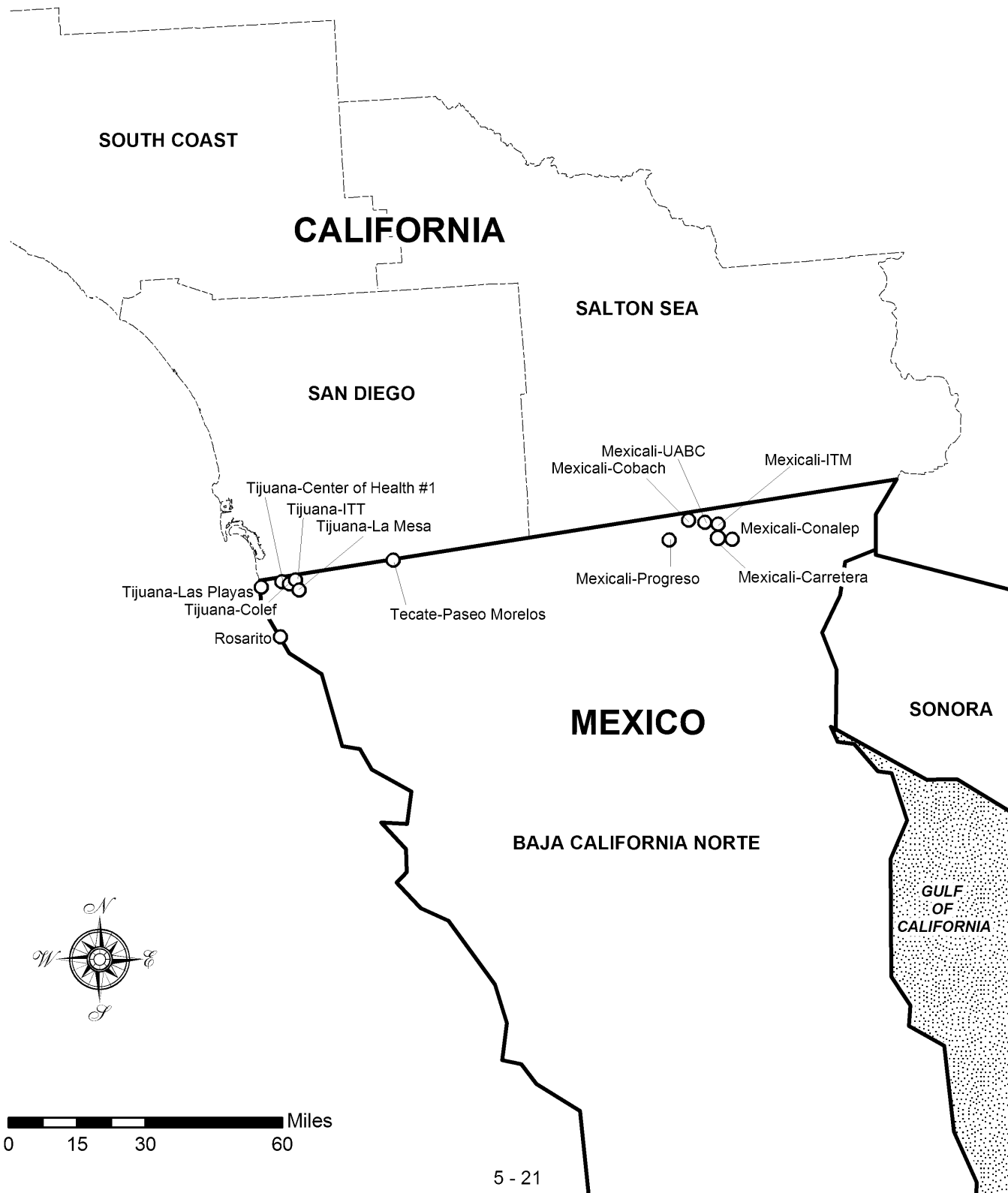


Figure 16a. South Coast Air Basin Monitoring Stations - Los Angeles County (2007-2009)



0 5 10 20 Miles

Figure 17. Mexico Monitoring Stations (2007-2009)



(This page intentionally left blank)

APPENDIX A

Speciated Compounds

This appendix lists chemical species measured from the NMOC, PM2.5, and toxics monitoring programs. You can use this appendix to determine the corresponding AQS parameter code. For information on which sites monitor for speciated NMOC, PM2.5, or toxics data, see Table 1, "Air Quality Monitoring Data Availability".

	Compound Name	AQS Parameter Code
NMOC	1,2,3-Trimethylbenzene	45225
	1,2,4-Trimethylbenzene	45208
	1,3,5-Trimethylbenzene	45207
	1,3-Butadiene	43218
	1-Butene	43280
	1-Pentene	43224
	2,2,3-Trimethylbutane	43392
	2,2,4-Trimethylpentane	43250
	2,2-Dimethylbutane	43244
	2,3,4-Trimethylpentane	43252
	2,3-Dimethylbutane	43284
	2,3-Dimethylpentane	43291
	2,4-Dimethylpentane	43247
	2,5-Dimethylhexane	43955
	2-Methyl-1-Pentene	43246
	2-Methyl-2-Butene	43228
	2-Methylbutane	43221
	2-Methylheptane	43960
	2-Methylhexane	43263
	2-Methylpentane	43285
	3-Ethylhexane	43295
	3-Methylbutene	43282
	3-Methylheptane	43253
	3-Methylhexane	43249
	3-Methylpentane	43230
	4-Mpentene/3-Mpentene	43391
	Benzene	45201
	Butane	43212

Compound Name	AQS Parameter Code
c-1,3-Dimethylcyclopentane	43393
c-2-Butene	43217
c-2-Hexene	43290
c-2-Pentene	43227
Cyclohexane	43248
Cyclopentane	43242
Cyclopentene	43283
Decane	43238
Ethane	43202
Ethene	43203
Ethylbenzene	45203
Ethyne	43206
Heptane	43232
Hexane	43231
Isobutane	43214
Isobutene	43270
Isoprene	43243
Iso-Propylbenzene	45210
m/p-Xylene	45109
m-Diethylbenzene	45218
Methylcyclohexane	43261
Methylcyclopentane	43262
m-Ethyltoluene	45212
Nonane	43235
n-Propylbenzene	45209
n-Undecane	43954
Octane	43233
o-Ethyltoluene	45211
o-Xylene	45204
p-Diethylbenzene	45219
Pentane	43220
p-Ethyltoluene	45213
Propane	43204
Propene	43205
Styrene	45220
t-1,3-Dimethylcyclopentane	43394

Compound Name	AQS Parameter Code
t-2-Butene	43216
t-2-Hexene	43289
t-2-Pentene	43226
Toluene	45202

There are also two totals:

Total nonmethane organic compounds	43102
Sum of the PAMs target compounds	43000

PM2.5*

Compound Name	AQS Parameter Code
Aluminum PM2.5	88104
Ammonium Ion PM2.5	88301
Antimony PM2.5	88102
Arsenic PM2.5	88103
Barium PM2.5	88107
Beryllium PM2.5	88105
Bromine PM2.5	88109
Cadmium PM2.5	88110
Calcium PM2.5	88111
Carbonate Carbon PM2.5	88308
Cerium PM2.5	88117
Cesium PM2.5	88118
Chlorine PM2.5	88115
Chromium PM2.5	88112
Cobalt PM2.5	88113
Copper PM2.5	88114
Elemental Carbon PM2.5	88307
Europium PM2.5	88121
Gallium PM2.5	88124
Gold PM2.5	88143
Hafnium PM2.5	88127
Indium PM2.5	88131
Iridium PM2.5	88133
Iron PM2.5	88126
Lanthanum PM2.5	88146
Lead PM2.5	88128
Manganese PM2.5	88132
Magnesium PM2.5	88140
Mercury PM2.5	88142
Molybdenum PM2.5	88134
Nickel PM2.5	88136
Niobium PM2.5	88147
Non-Volatile Nitrate PM2.5	88310
Organic Carbon PM2.5	88305
Phosphorous PM2.5	88152
Potassium Ion PM2.5	88303

* All the PM2.5 parameter codes are for data reported under local conditions of barometric pressure and temperature.

Compound Name	AQS Parameter Code
Potassium PM2.5	88180
Rubidium PM2.5	88176
Samarium PM2.5	88162
Scandium PM2.5	88163
Selenium PM2.5	88154
Silicon PM2.5	88165
Silver PM2.5	88166
Sodium Ion PM2.5	88302
Sodium PM2.5	88184
Strontium PM2.5	88168
Sulfate PM2.5	88403
Sulfur PM2.5	88169
Tantalum PM2.5	88170
Terbium PM2.5	88172
Tin PM2.5	88160
Titanium PM2.5	88161
Total Nitrate PM2.5	88306
Vanadium PM2.5	88164
Volatile Nitrate PM2.5	88309
Wolfram PM2.5	88186
Yttrium PM2.5	88183
Zinc PM2.5	88167
Zirconium PM2.5	88185
PM2.5 - mass	88101

TOXICS*

Compound Name	AQS Parameter Code
**1,3-Butadiene	43218
**Acetaldehyde	43503
**Acetone	43302
Acetonitrile	43702
**Acrolein	43505
**Acrylonitrile	43704
Aluminum	12101
Antimony	12102
Arsenic	12103
Arsenic	12103
Barium	12107
**Benzene	45201
Benzo(a)pyrene	82242
Benzo(b)fluoranthene	82220
Benzo(g,h,i)perylene	82237
Benzo(k)fluoranthene	82223
Bromine	12109
Calcium	12111
**Carbon Disulfide	42153
**Carbon Tetrachloride	43804
Chlorine	13115
Chloroform	43803
Chromium	12112
Cobalt	12113
Copper	12114
Dibenz(a,h)anthracene	82151
**Ethyl Benzene	45203
**Formaldehyde	43502
**Hexavalent Chromium	12115
Indeno(1,2,3-cd)pyrene	82243
Iron	12126
Lead	12128
Manganese	12132
Mercury	12142
**meta/para-Xylene	45109

* The compounds listed are compounds measured as part of the ARB's toxics monitoring program, not all of which have been determined to be a Toxics Air Contaminant for State purposes.

** Compounds identified by the ARB as Toxics Air Contaminants for State purposes.

Compound Name	AQS Parameter Code
**Methyl Chloroform	43814
**Methyl Ethyl Ketone	43552
**Methylene Chloride	43802
Molybdenum	12134
Nickel	12136
**ortho-Dichlorobenzene	45805
**ortho-Xylene	45204
**para-Dichlorobenzene	45807
**Perchloroethylene	43817
Phosphorus	12152
Potassium	12180
Rubidium	12176
Selenium	12154
Silicon	12165
Strontium	12168
**Styrene	45220
Sulfur	12169
Tin	12160
Titanium	12161
**Toluene	45202
**Trichloroethylene	43824
Uranium	12179
Vanadium	12164
Yttrium	12183
Zinc	12167
Zirconium	12185

(This page intentionally left blank)

APPENDIX B

New Sites for 2009

This appendix lists monitoring sites which have begun submitting data by May 2009 and since we published the previous report in May 2008. More information for these sites can be found in Table 1 and Table 2.

Site Name	Basin Name	County Name
Canebrake	Mojave Desert	Kern
Dome Lands Wilderness	Mojave Desert	Kern
Joshua Tree National Park-Pinto Wells	Mojave Desert	Riverside
Lebec-Frazier Park Road	San Joaquin Valley	Kern
Lizard Tail-NE Shoreline Owens Lake	Great Basin Valleys	Inyo
Mojave National Preserve	Mojave Desert	San Bernardino
North Beach Owens Lake	Great Basin Valleys	Inyo
Otay Mesa-Richard Correctional Facility	San Diego	San Diego
Sacramento-Goldenland Court	Sacramento Valley	Sacramento
Yosemite National Park-Glacier Point	Mountain Counties	Mariposa
Yosemite National Park-Mobile 1	Mountain Counties	Mariposa
Yosemite National Park-Mobile 2	Mountain Counties	Mariposa
Yosemite National Park-School Yard	Mountain Counties	Mariposa

(This page intentionally left blank)

GLOSSARY

California Air Quality Monitoring

Pollutant

CH4	Methane monitored by continuous analyzer.
CO	Carbon monoxide
COH	AISI Tape Sampler for Soiling Index (Coefficient of Haze)
H2S	Hydrogen sulfide
Light Scat	Light scatter monitored with nephelometer.
Met	Meteorological data
NMHC	Nonmethane hydrocarbons (total) collected in continuous monitors.
NMOC	Nonmethane hydrocarbons (speciated) collected in canisters. These are either 3-hour or 24-hour samples.
NO2	Nitrogen dioxide
Ozone	Ozone
PM10	Particulate matter with an aerodynamic diameter less than or equal to a nominal 10 micrometers. Collected using high volume samplers with size selective inlets.
PM10 Carbon	PM10 samples collected with high volume size selective inlet samplers and analyzed for total carbon.
PM10 Contin.	Continuous PM10 monitors that collect measurements hourly.
PM10 Ion	PM10 samples collected with high volume size selective inlet samplers and analyzed for sulfate, nitrate, chloride, ammonium, and/or potassium.
PM2.5	Particulate matter with an aerodynamic diameter less than or equal to a nominal 2.5 micrometers. Collected using low volume single channel or sequential samplers with size selective inlets.
PM2.5 BAM	Beta Attenuation Monitor collecting PM2.5 mass measurements hourly.
PM2.5 Spec.	PM2.5 Speciation includes 24-hour (filter-based) speciation monitors. Most of the 24-hour speciation monitors are Spiral Aerosol Speciation Samplers (SASS).
SO2	Sulfur dioxide
THC	Total hydrocarbons monitored by continuous analyzer.
Toxics	Toxic air contaminants which include gaseous and particulate compounds sampled and analyzed using a variety of methods. These are typically 24-hour-average samples.
TSP	Total suspended particulate matter mass sampled from high volume samplers without the size selective inlet.
TSP Lead	Total suspended particulate samples that are analyzed for lead.
TSP NO3	Total suspended particulate samples that are analyzed for the nitrates fraction.
TSP SO4	Total suspended particulate samplers that are analyzed for the sulfates fraction.

Meteorological Parameter

DPT	Dew point temperature
Press	Barometric pressure
RH	Relative humidity

GLOSSARY

California Air Quality Monitoring

SOL	Total solar radiation
Temp	Ambient air temperature
UV	Ultraviolet radiation
VWS	Vertical wind speed
WD	Wind direction
WS	Wind speed

Monitor Designation

P	Photochemical Assessment Monitoring Stations (PAMS)
S	State and Local Air Monitoring Stations (SLAMS)
SP	Special Purpose Monitoring (SPM)

Sampling or Analysis Method

AG	Atomic absorption - Graphite oven from high volume sampler
CL	Chemiluminescent
CM	Colorimetric
CND	Conductimetric
ESI	Emission spectrometry ICAP (Inductively Coupled Argon Plasma)
FL	Fluorescence
FP	Flame photometric
GC	Gas chromatography
IPMS	Inductively Coupled Plasma-Mass Spectrometer
IR	Nondispersive infrared
N/A	Not available
SCH	Low volume single channel sampler, size selective inlet
SI	High volume sampler, size selective inlet
SQ	Low volume sequential sampler, size selective inlet
UV	Ultraviolet absorption
XG	X-ray fluorescence

Spatial Scale

MI	Microscale
MS	Middle scale
NS	Neighborhood scale

GLOSSARY

California Air Quality Monitoring

RS Regional scale

US Urban scale

Monitoring Objective (federal)

BL Background levels

HC High concentrations

IM Source impact

RC Representative concentrations

TR Transport

WF Welfare impact

(This page intentionally left blank)