

Figure 1.

CALIFORNIA COUNTIES AND AIR BASINS



Figure 2. Great Basin Valleys Air Basin Monitoring Stations (2007-2009)


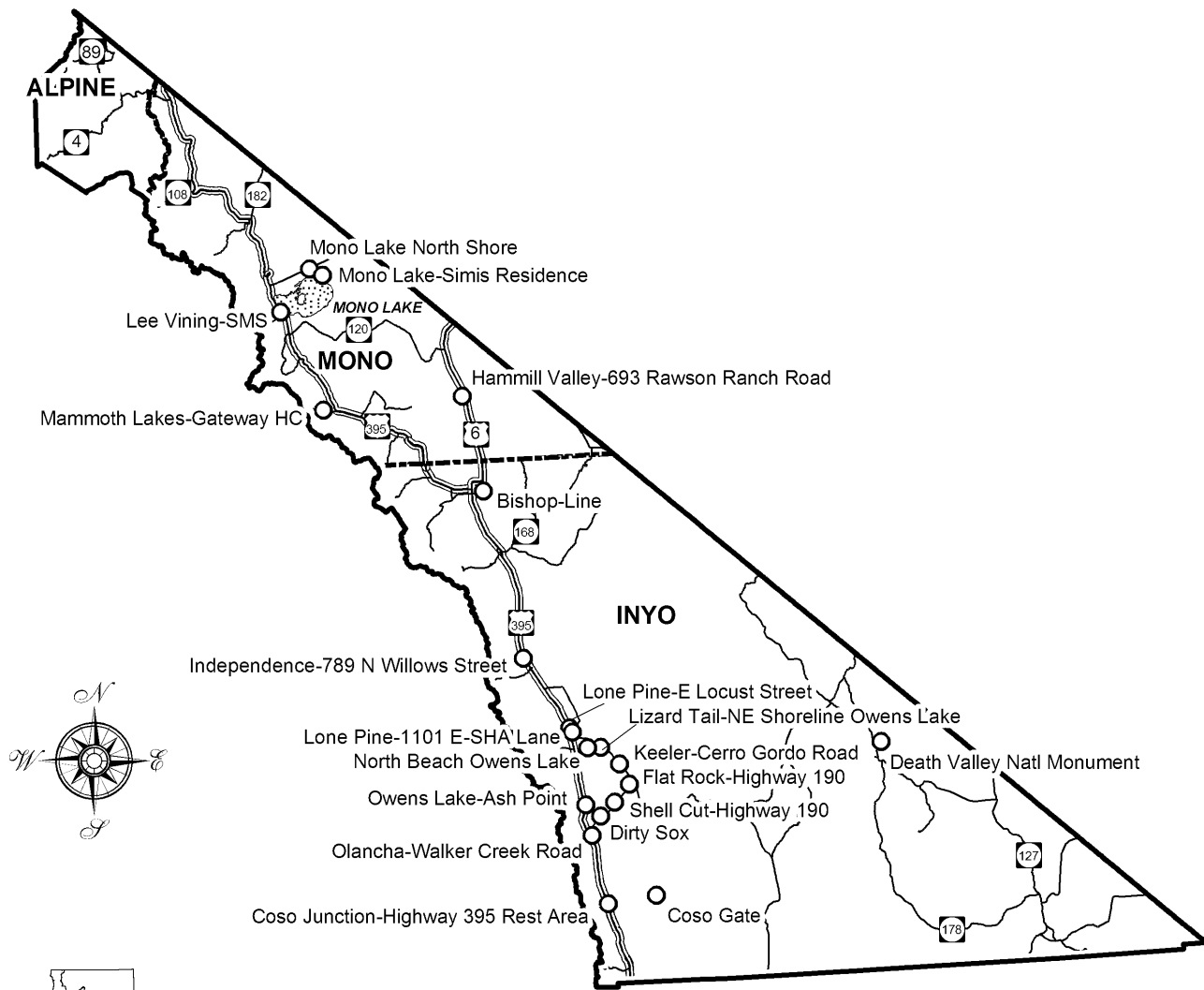


Figure 3. Lake County Air Basin Monitoring Stations (2007-2009)

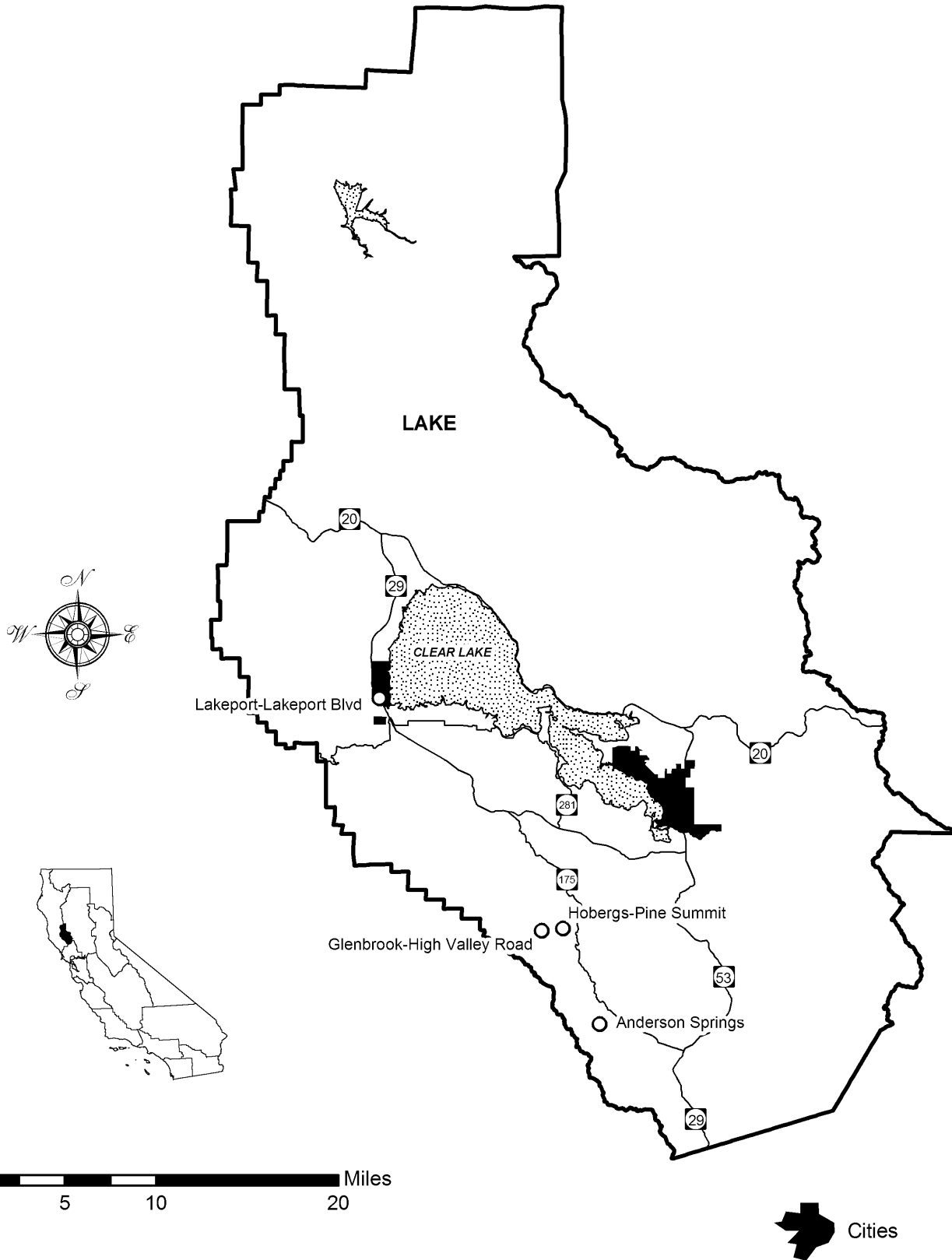


Figure 4. Lake Tahoe Air Basin Monitoring Stations (2007-2009)

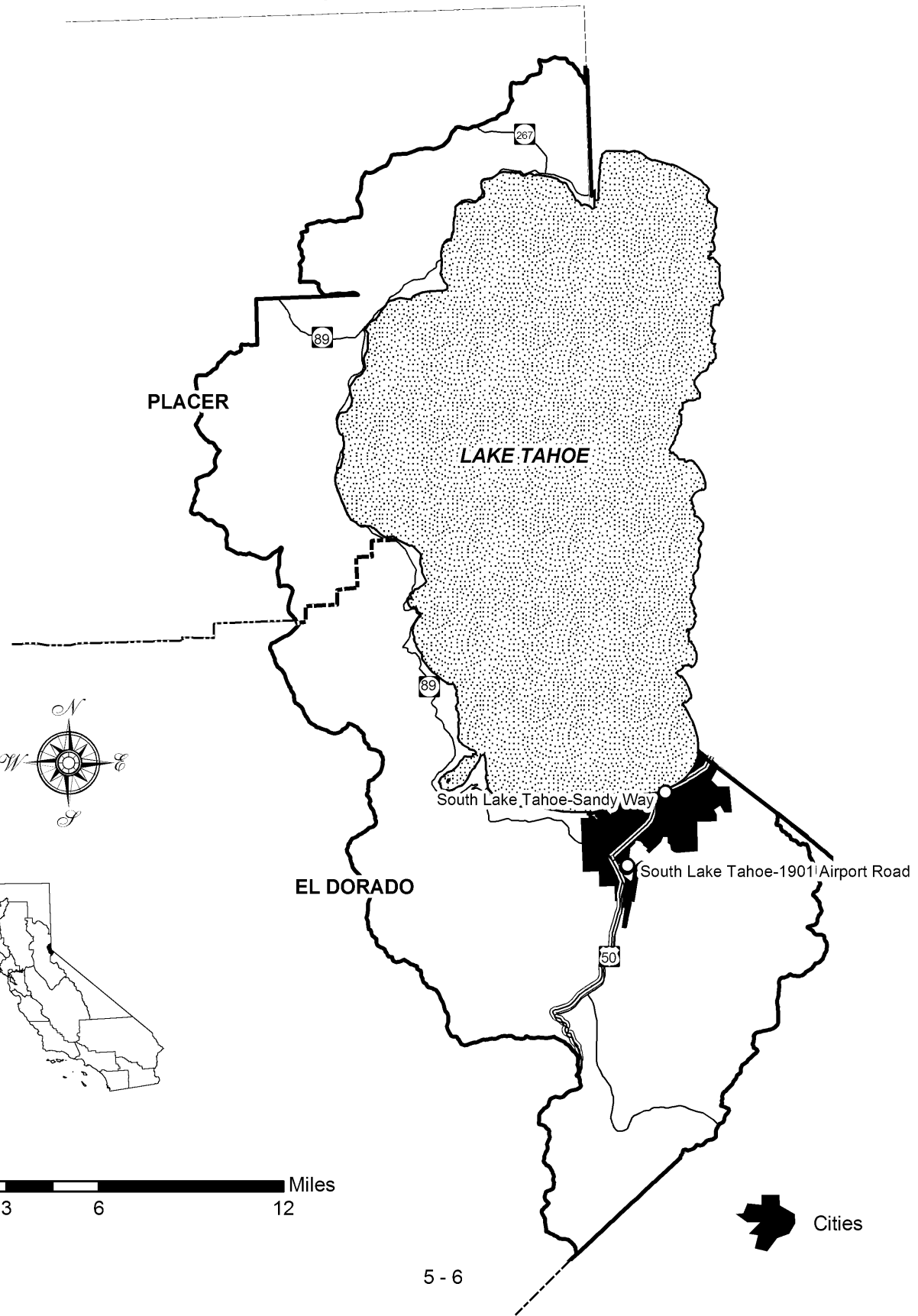


Figure 5. Mojave Desert Air Basin Monitoring Stations (2007-2009)

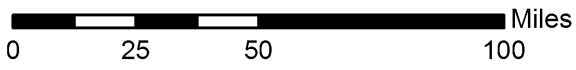

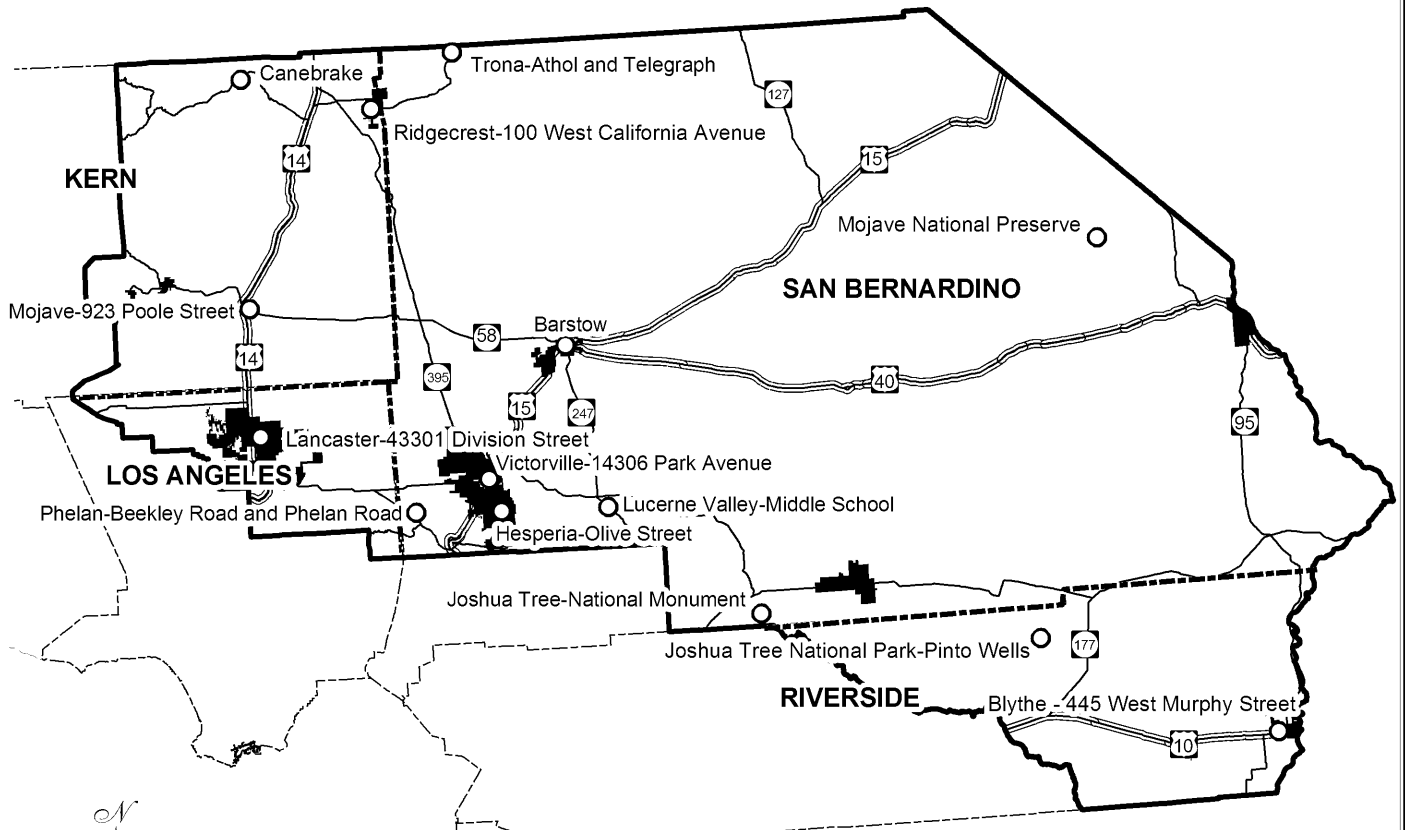


Figure 6. Mountain Counties Air Basin Monitoring Stations (2007-2009)

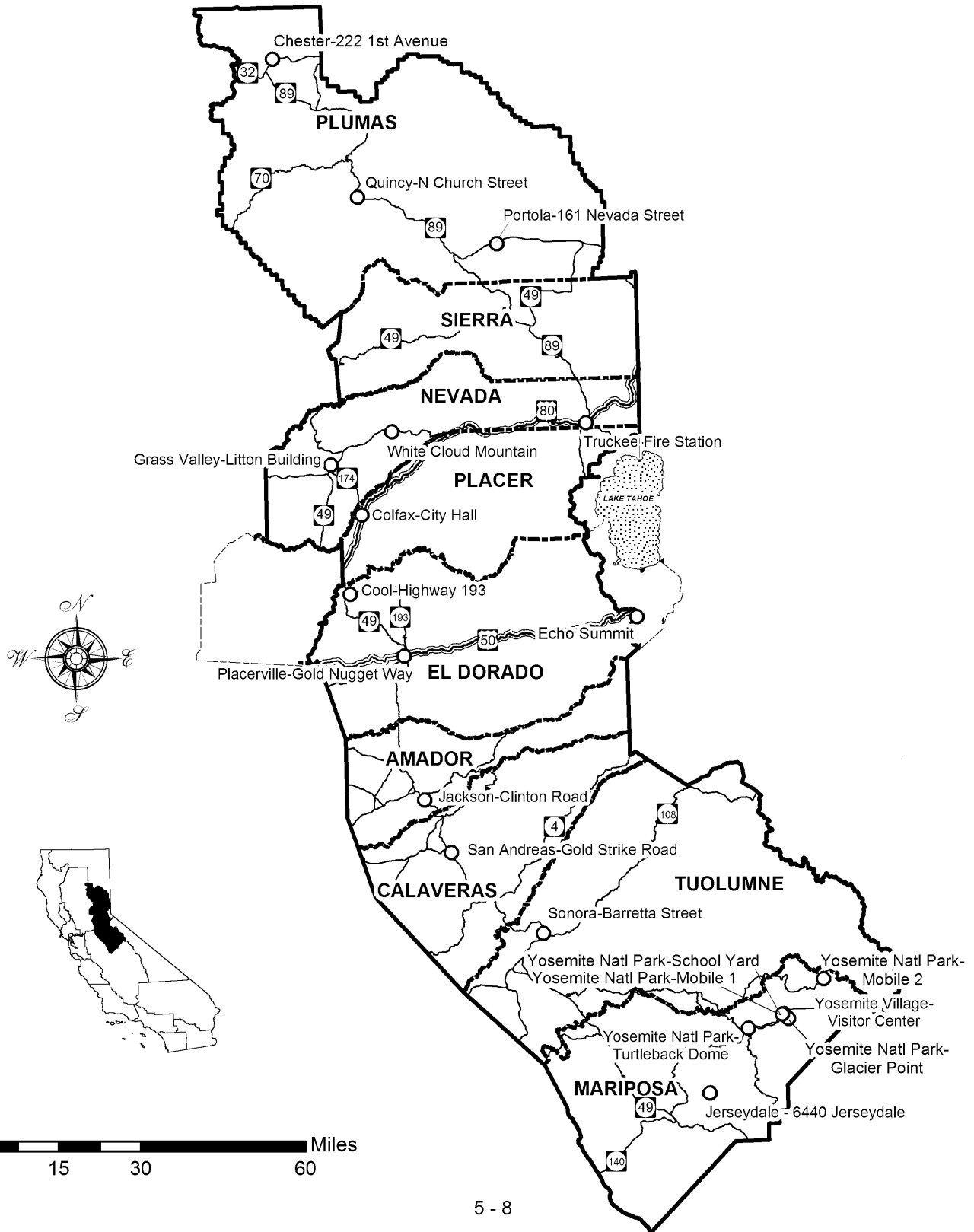


Figure 7. North Central Coast Air Basin Monitoring Stations (2007-2009)

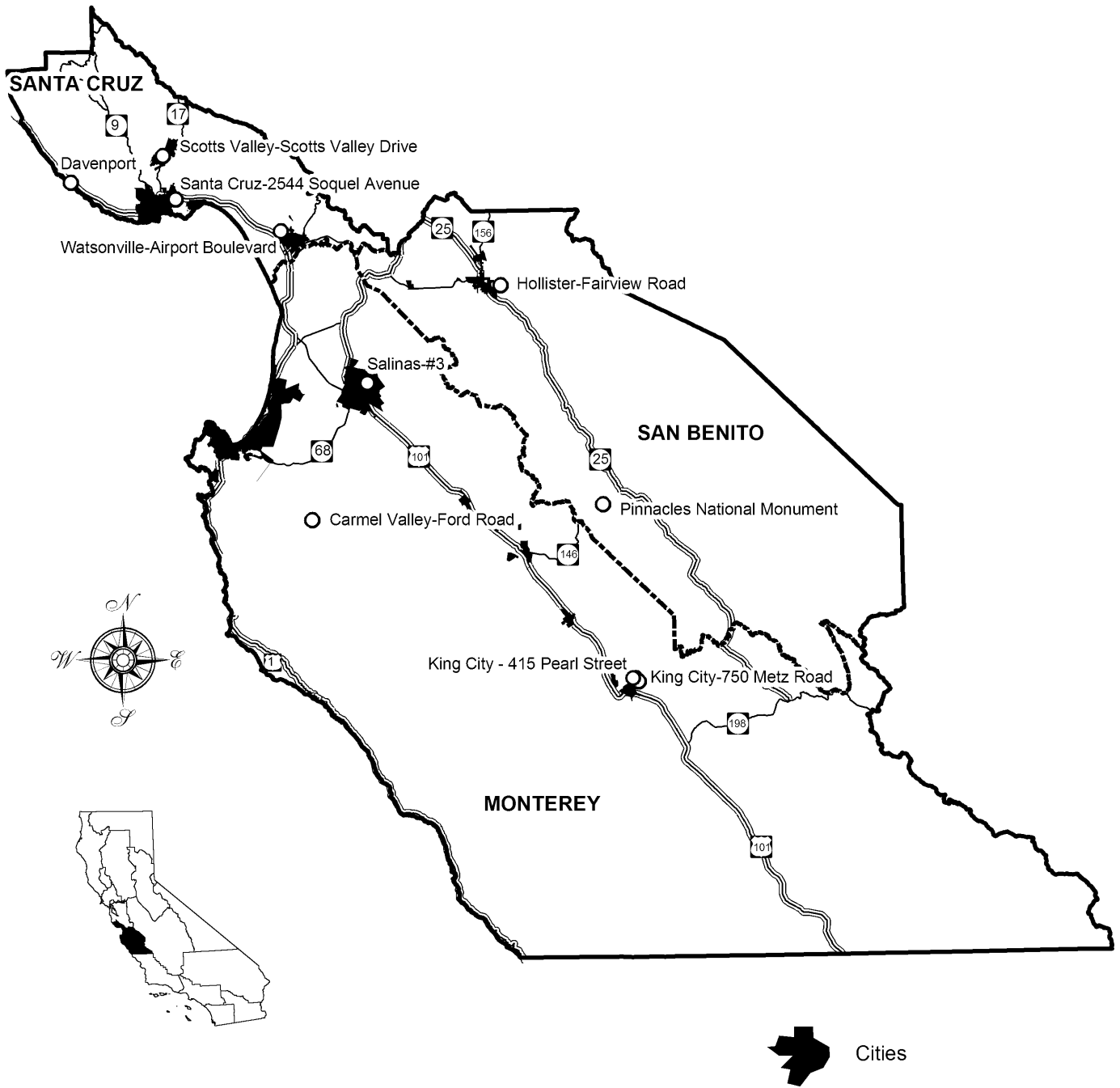


Figure 8. North Coast Air Basin Monitoring Stations (2007-2009)

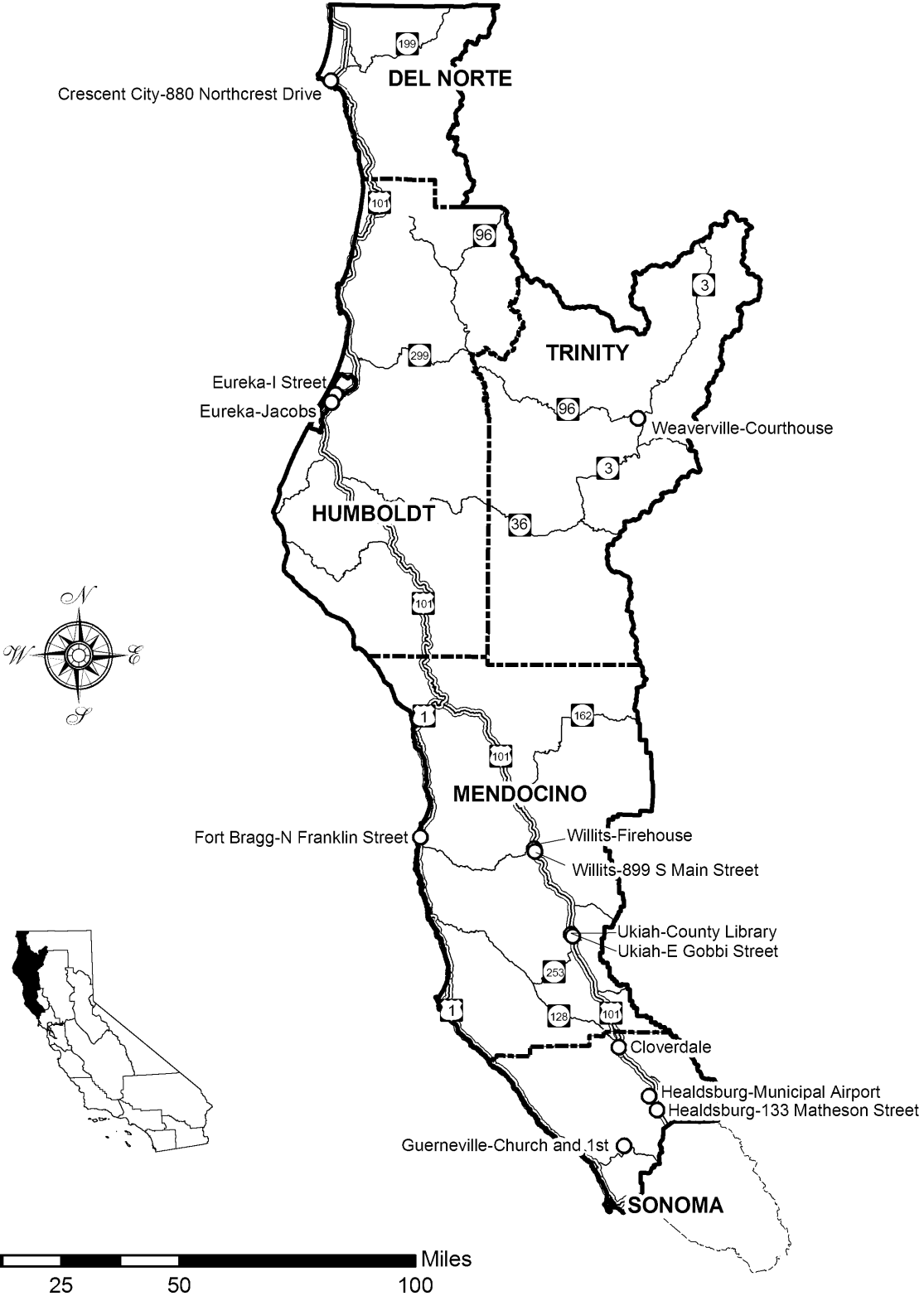


Figure 9. Northeast Plateau Air Basin
Monitoring Stations
(2007-2009)

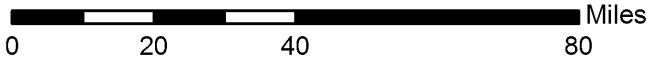
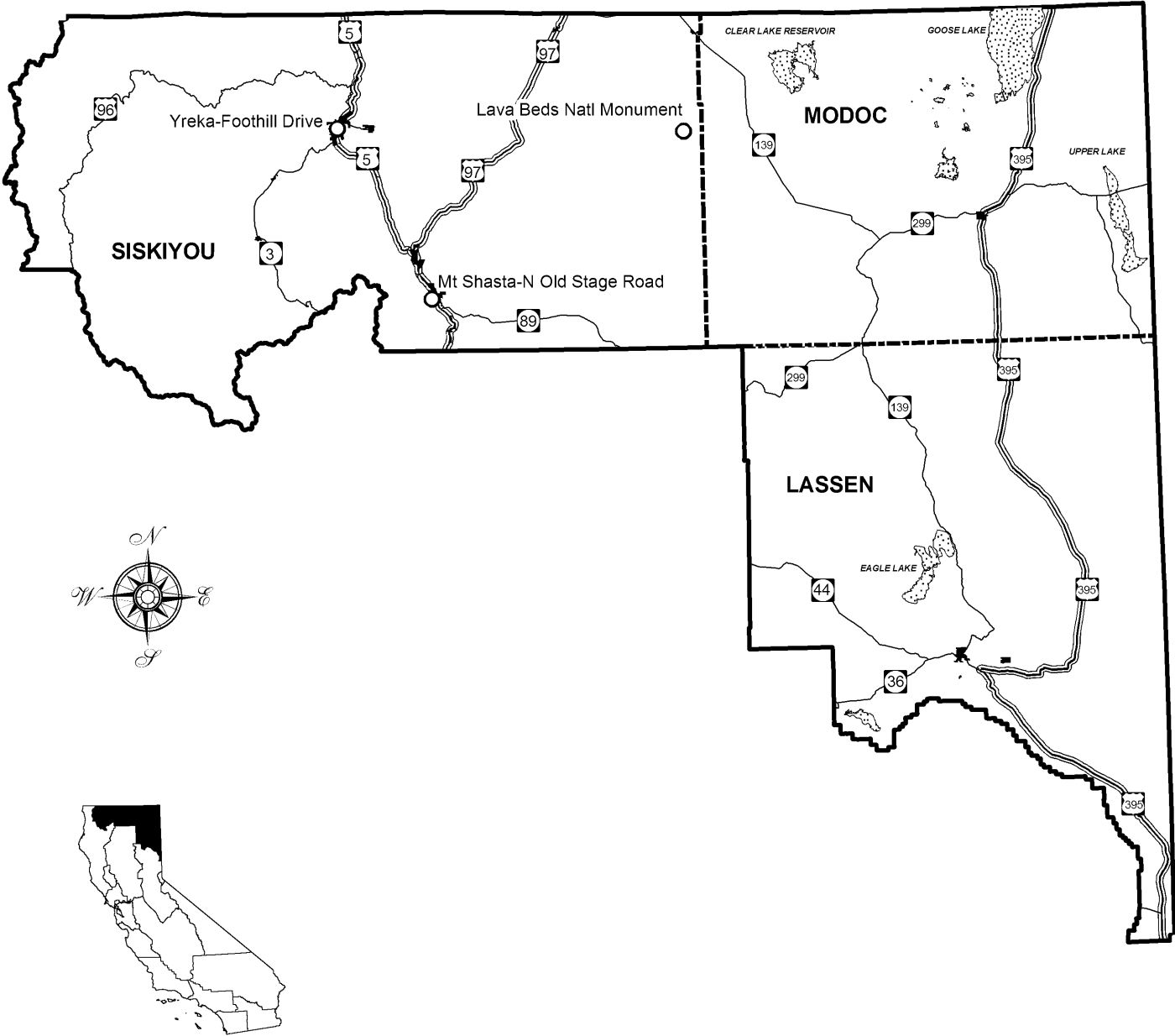


Figure 10. Sacramento Valley Air Basin Monitoring Stations (2007-2009)

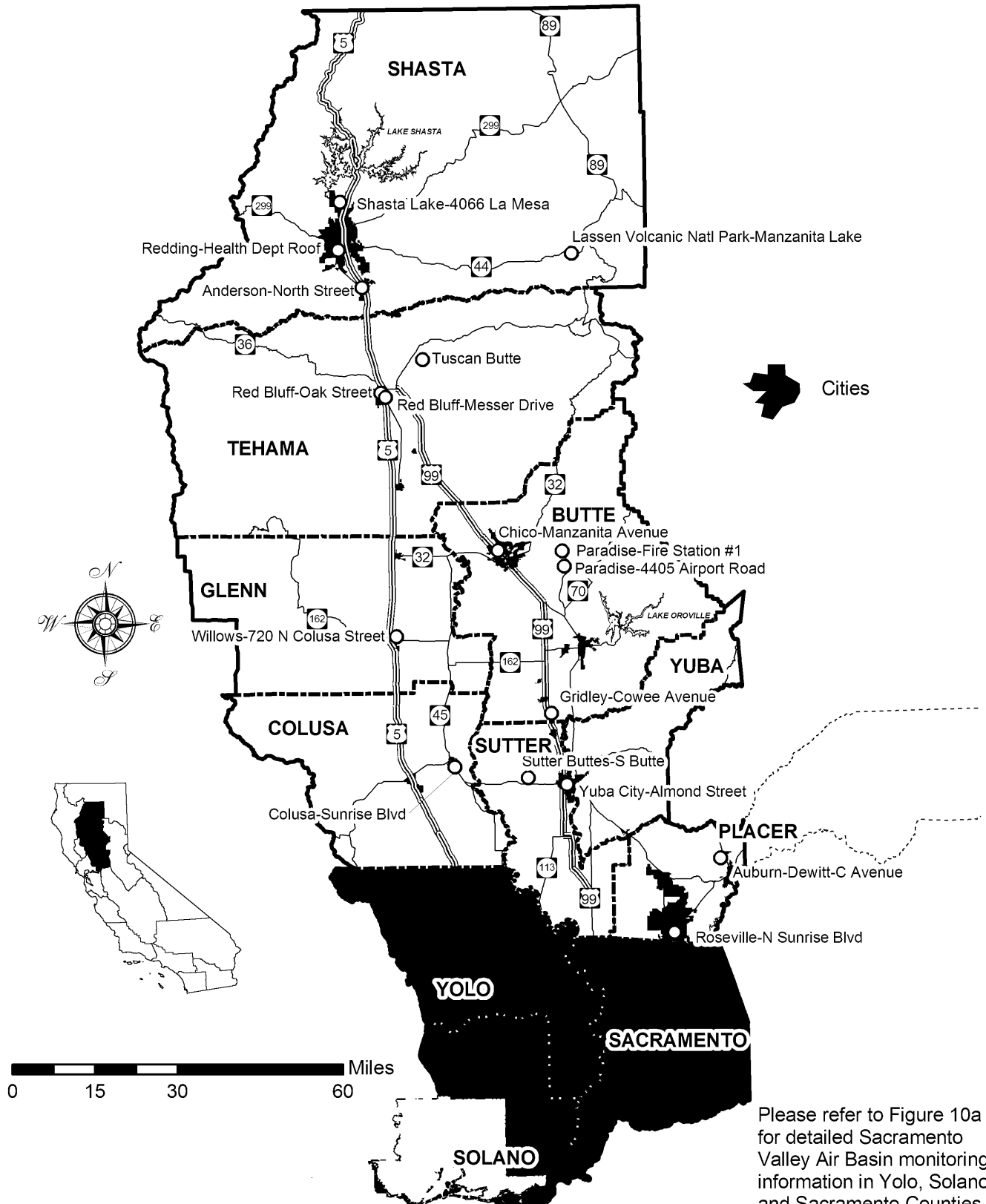
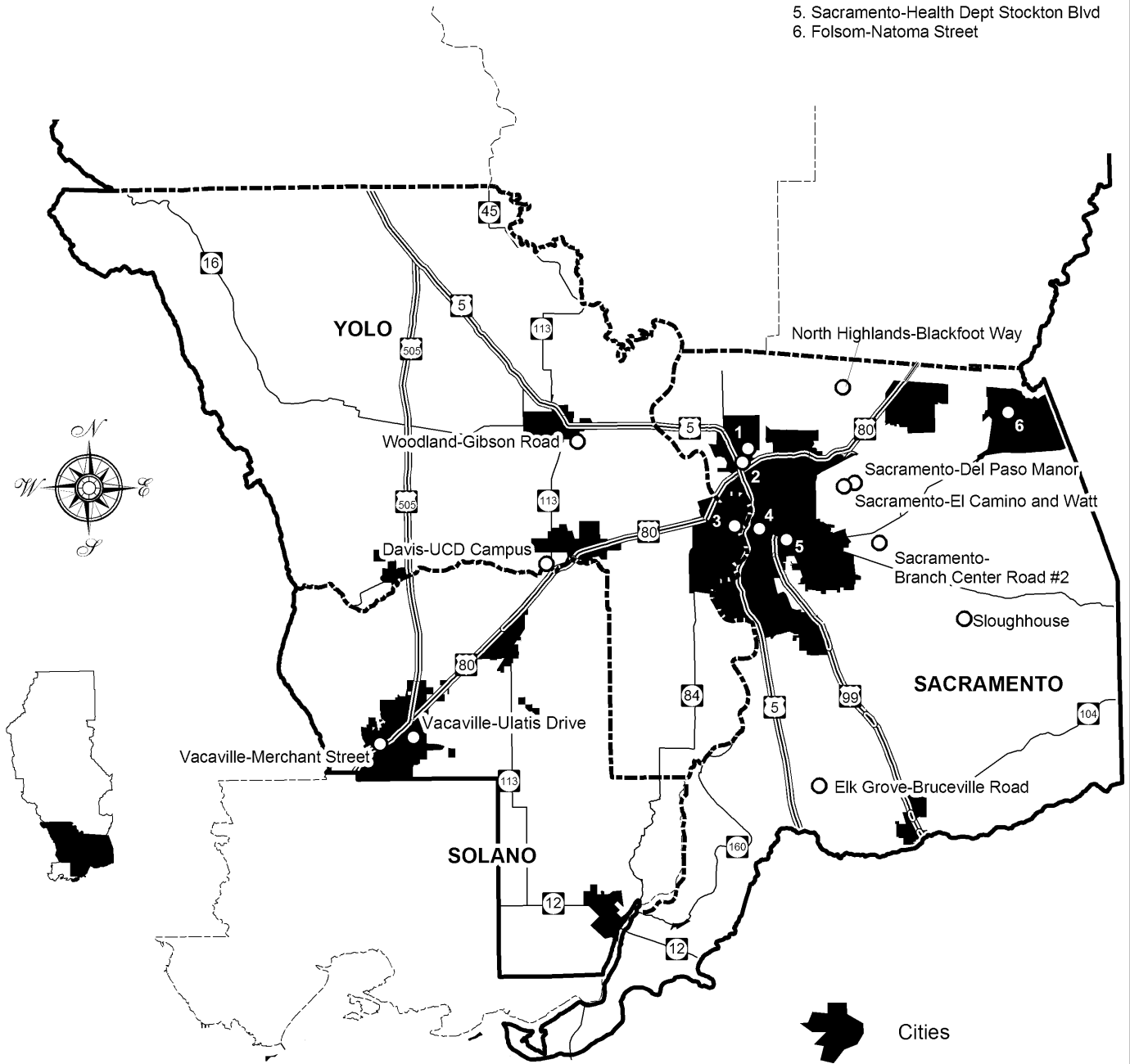


Figure 10a. Sacramento Valley Air Basin Monitoring Stations Sacramento-Yolo-Solano Counties (2007-2009)

1. Sacramento-Goldenland Court
2. Sacramento-3801 Airport Road
3. West Sacramento-15th Street
4. Sacramento-T Street
5. Sacramento-Health Dept Stockton Blvd
6. Folsom-Natoma Street



0 5 10 20 Miles

Figure 11. Salton Sea Air Basin Monitoring Stations (2007-2009)

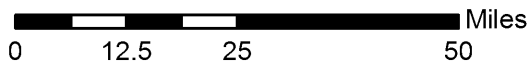
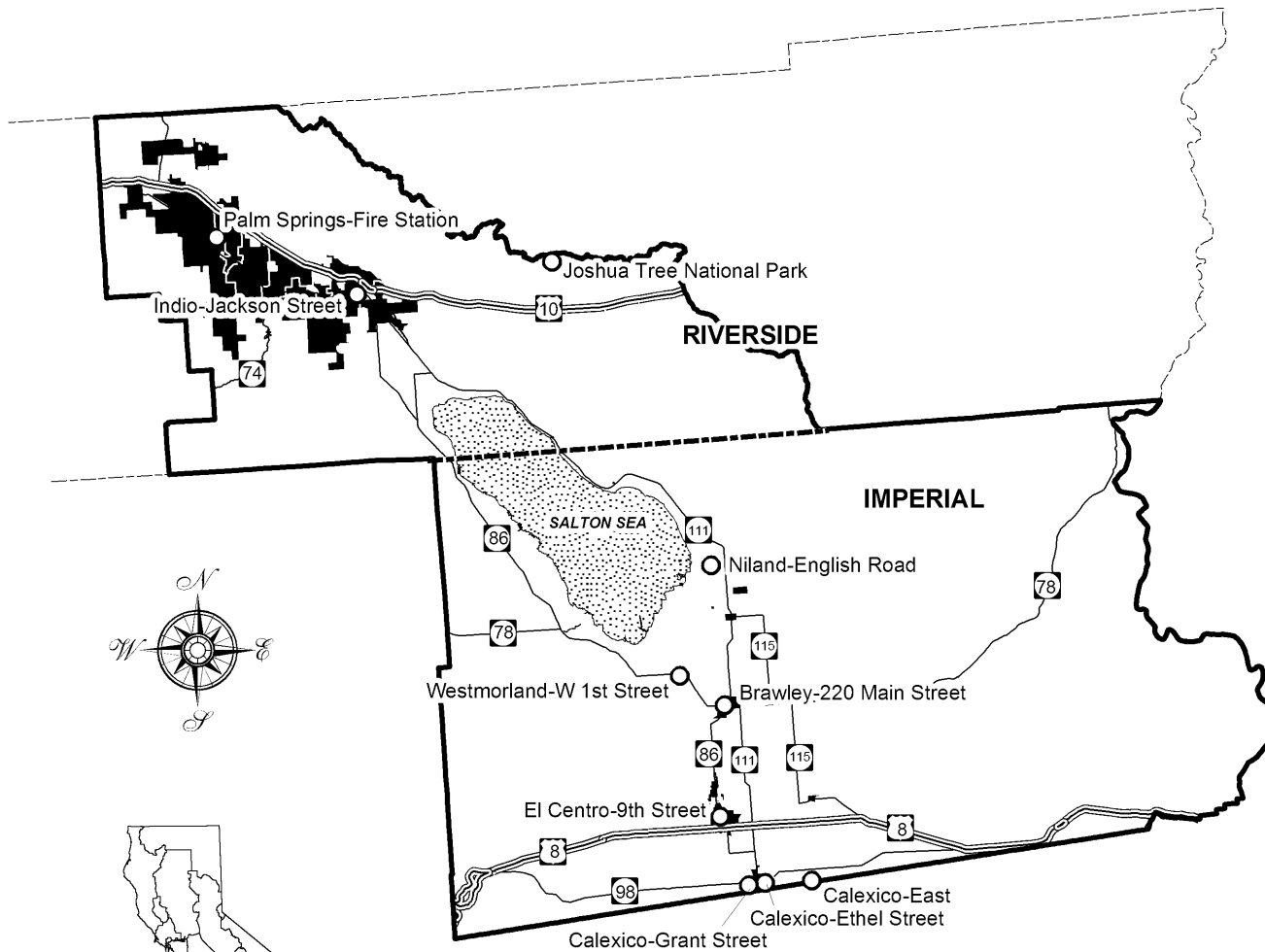


Figure 12. San Diego Air Basin Monitoring Stations (2007-2009)

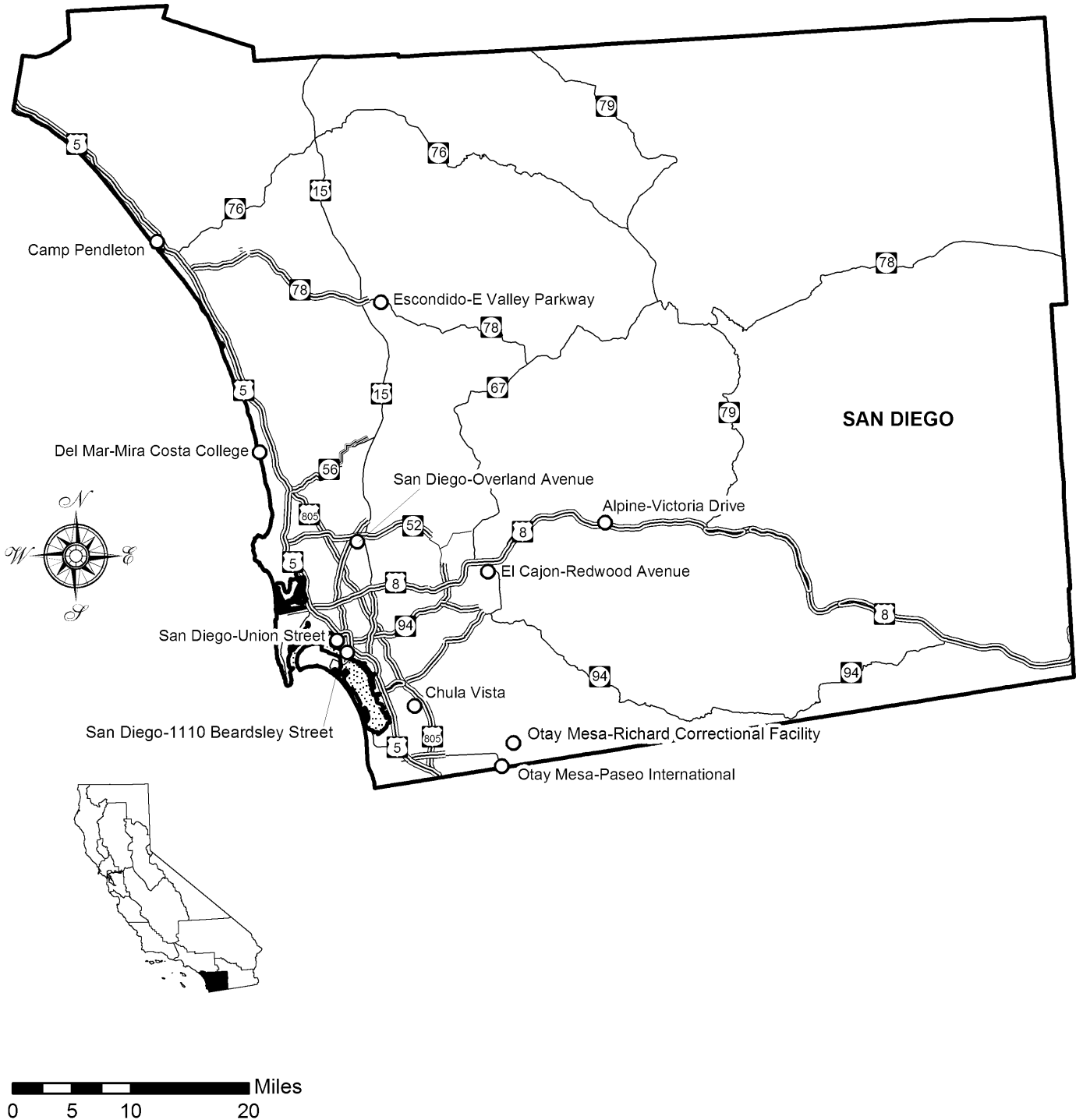


Figure 13. San Francisco Bay Area Air Basin Monitoring Stations (2007-2009)

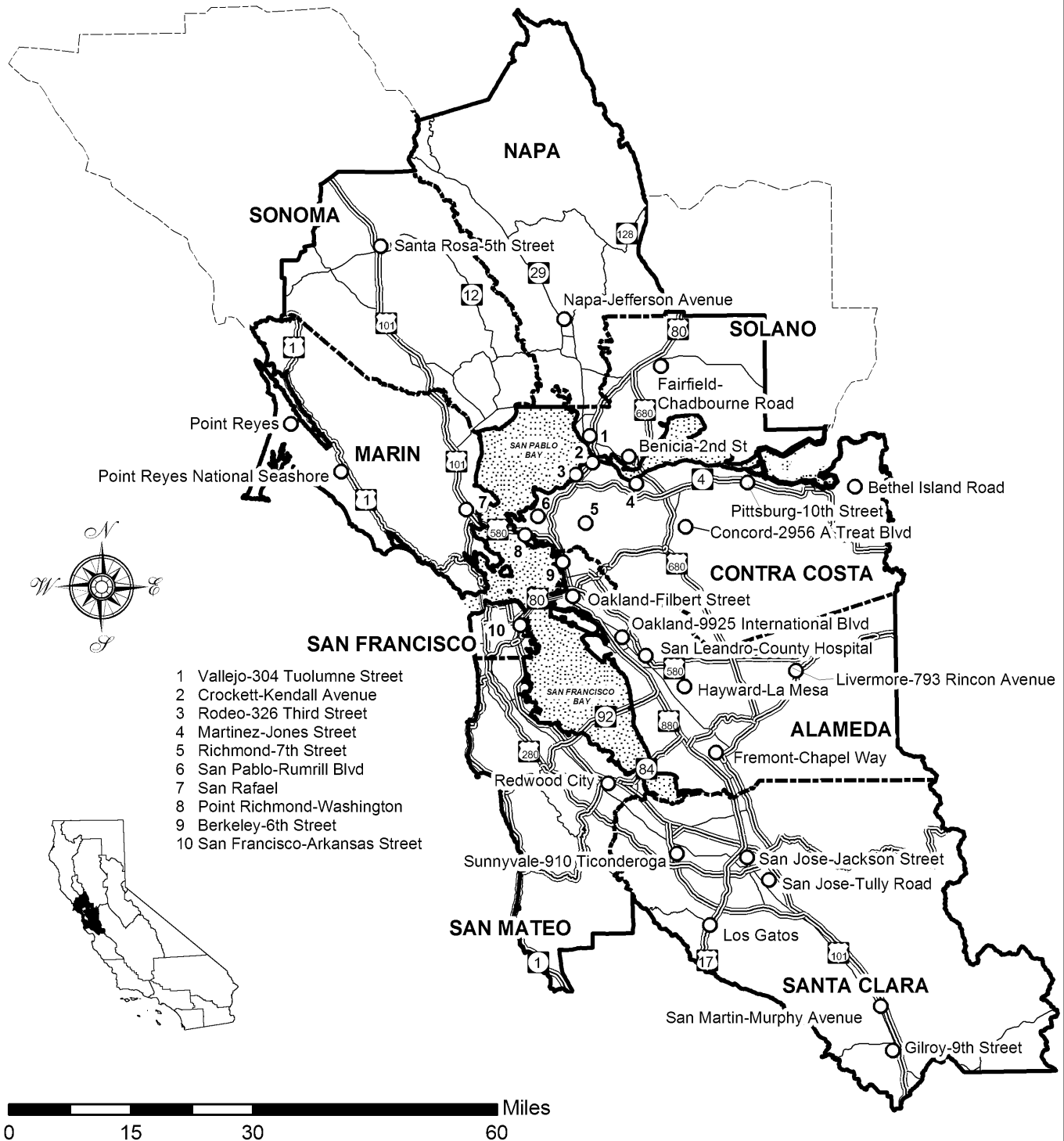
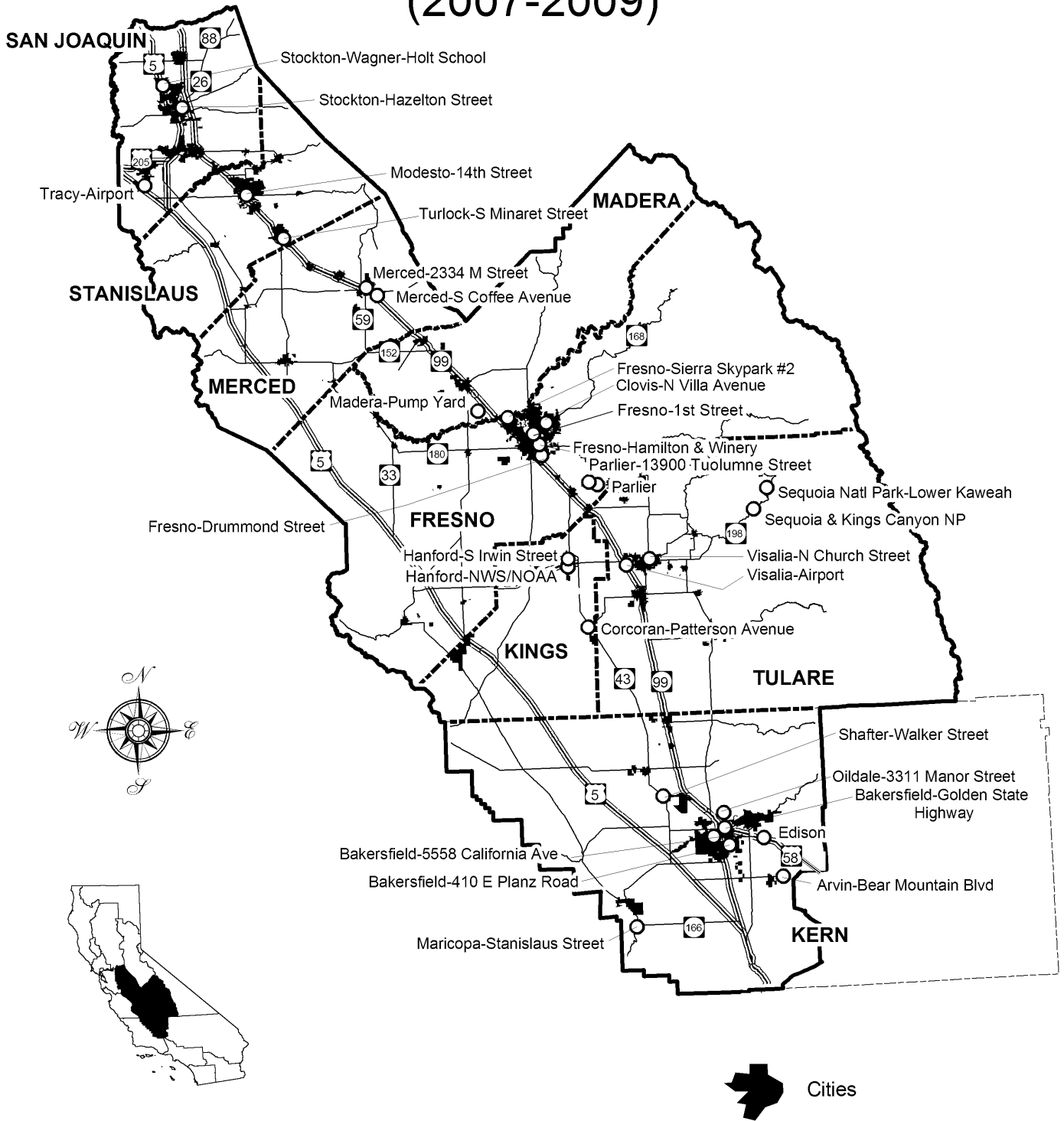


Figure 14. San Joaquin Valley Air Basin Monitoring Stations (2007-2009)



0 25 50 100 Miles

Figure 15. South Central Coast Air Basin Monitoring Stations (2007-2009)

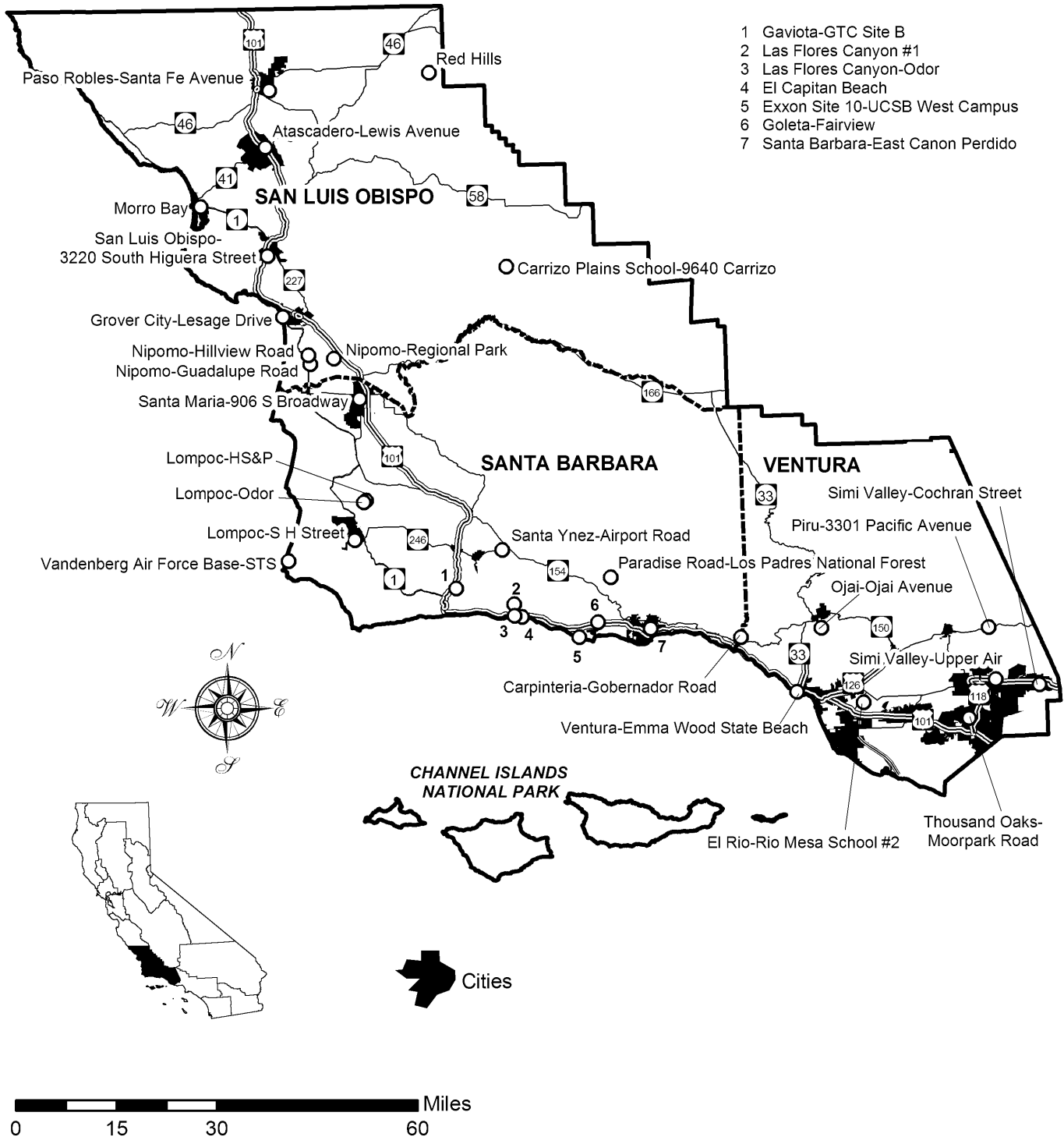

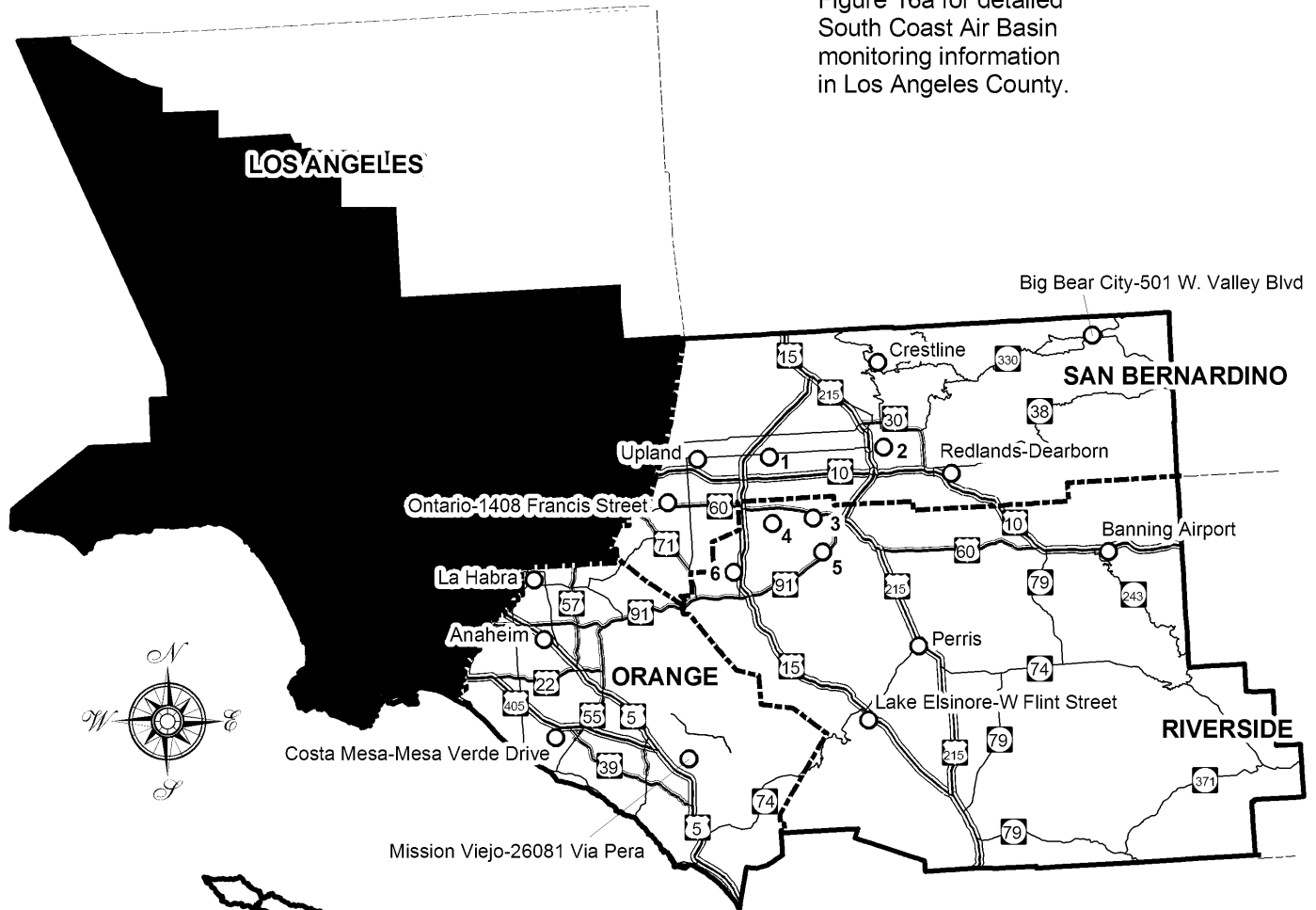


Figure 16. South Coast Air Basin Monitoring Stations (2007-2009)

Please refer to
Figure 16a for detailed
South Coast Air Basin
monitoring information
in Los Angeles County.



- 1 Fontana-Arrow Highway
- 2 San Bernardino-4th Street
- 3 Riverside-Rubidoux
- 4 Riverside-5130 Poinsettia Place
- 5 Riverside-Magnolia
- 6 Norco-Norconian

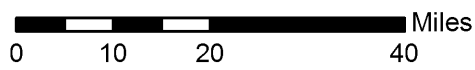


Figure 16a. South Coast Air Basin Monitoring Stations - Los Angeles County (2007-2009)


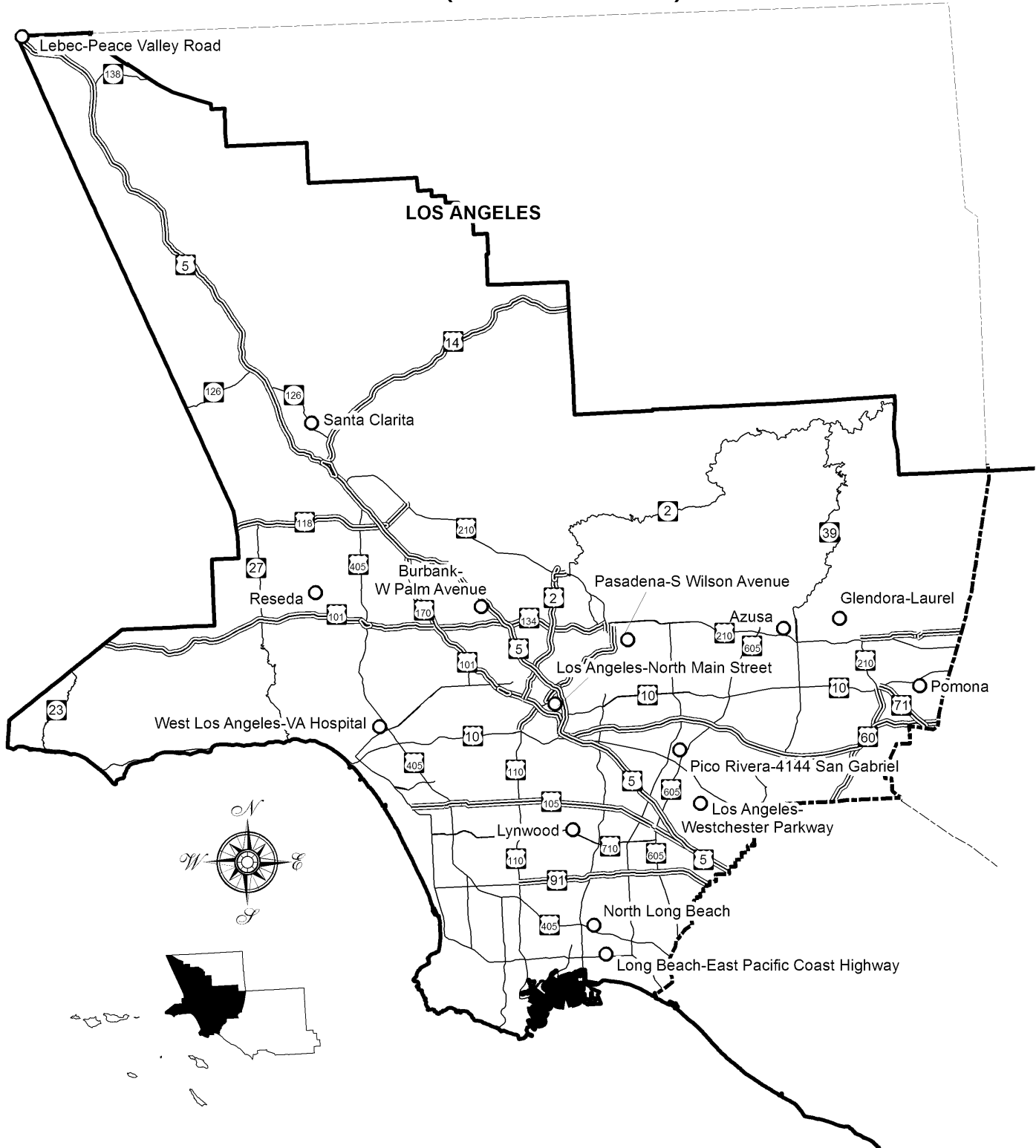


Figure 17. Mexico Monitoring Stations (2007-2009)

